• Informative
• Historical
• Pictorial
• Review of

Kankakee County

LIBRARY
OF THE
UNIVERSITY
OF ILLINOIS
917.73
Am 3i
v. 25

The American Aerial County History Series
Illinois, No. 25

This is

Kankakee County, Illinois

An Up-To-Date Historical Narrative with County and Township Maps and Many Unique Aerial Photographs of Cities, Towns, Villages and Farmsteads

By

JOHN DRURY

Author *Old Illinois Houses, Historic Midwest Houses, Midwest Heritage*, etc., and member of American Association for State and Local History

1955

PUBLISHED BY

THE LOREE COMPANY

ESTABLISHED 1935

3094 Milwaukee Avenue **Chicago 18, Illinois**

COPYRIGHT 1955 BY THE LOREE CO. ALL RIGHTS RESERVED. PRINTED IN U.S.A.

Counties already published for Illinois:

Macon	Menard
Fulton	Iroquois
Champaign	Hancock
Vermilion	Schuyler
Tazewell	Stark
Pike	Knox
McDonough	Adams
Logan	Bureau
De Witt	Mercer
Cass	Woodford
Brown	Henry
Mason	Kankakee
Piatt	

Counties already published
for Indiana:

Newton

Printed in offset lithography
by The Loree Company,
Chicago, Illinois, 1955

Am 3
v. 25

ACKNOWLEDGMENTS

This is the twenty-fifth of a series of new-style county histories which will include all of the 102 counties of Illinois, and, ultimately, all of the 3,103 counties of the United States. The project, specializing in low-altitude aerial photographs of cities, towns, villages and farmsteads and with brief historical narratives added, is known as The American Aerial County History Series. For a list of already-published volumes in Illinois, see back of title page of this book. Each of the volumes is being written by John Drury, author of *Old Illinois Houses, Historic Midwest Houses, Midwest Heritage,* etc., and member of the American Association for State and Local History and the Illinois State Historical Society.

In the preparation of this work on Kankakee County, Illinois, the writer and publisher hereby acknowledge their gratitude, for advice and assistance generously given them, to Mr. Joseph C. Wolf and Mrs. Ellen Chase of the Newberry Library, Chicago; to Mr. Herbert H. Hewitt, Mrs. Roberta Sutton and Miss Winifred Baum, all of the Chicago Public Library, Chicago; and to various librarians, public officials, business executives and private citizens of the city of Kankakee and the county of Kankakee, Illinois. The author also wishes to express special acknowledgment to his wife, Marion Neville Drury, for research, editorial and proofreading assistance.

Grateful appreciation is also shown here to officials of the Bureau of Public Roads of the United States Department of Commerce and to officials of the Department of Public Roads & Planning of the State of Illinois (in particular to those in charge of that department's Bureau of Research and Planning in the Highway Department), for permission to use the Kankakee County maps included in this book.

Sources used by the author in preparing this volume were: *Atlas of Kankakee County, Illinois,* by Daniel H. Paddock and others (J. H. Beers & Company, Chicago, 1883); *Illinois: A Descriptive and Historical Guide,* The American Guide Series (A. C. McClurg & Company, Chicago, 1939); *County and City Data Book, 1952* (United States Bureau of the Census, Washington, 1952); *The Editor and Publisher Market Guide for 1955* (The Editor and Publisher Company, New York, 1955); and *The Rand McNally Commercial Atlas for 1955* (Rand McNally Company, Chicago, 1955).

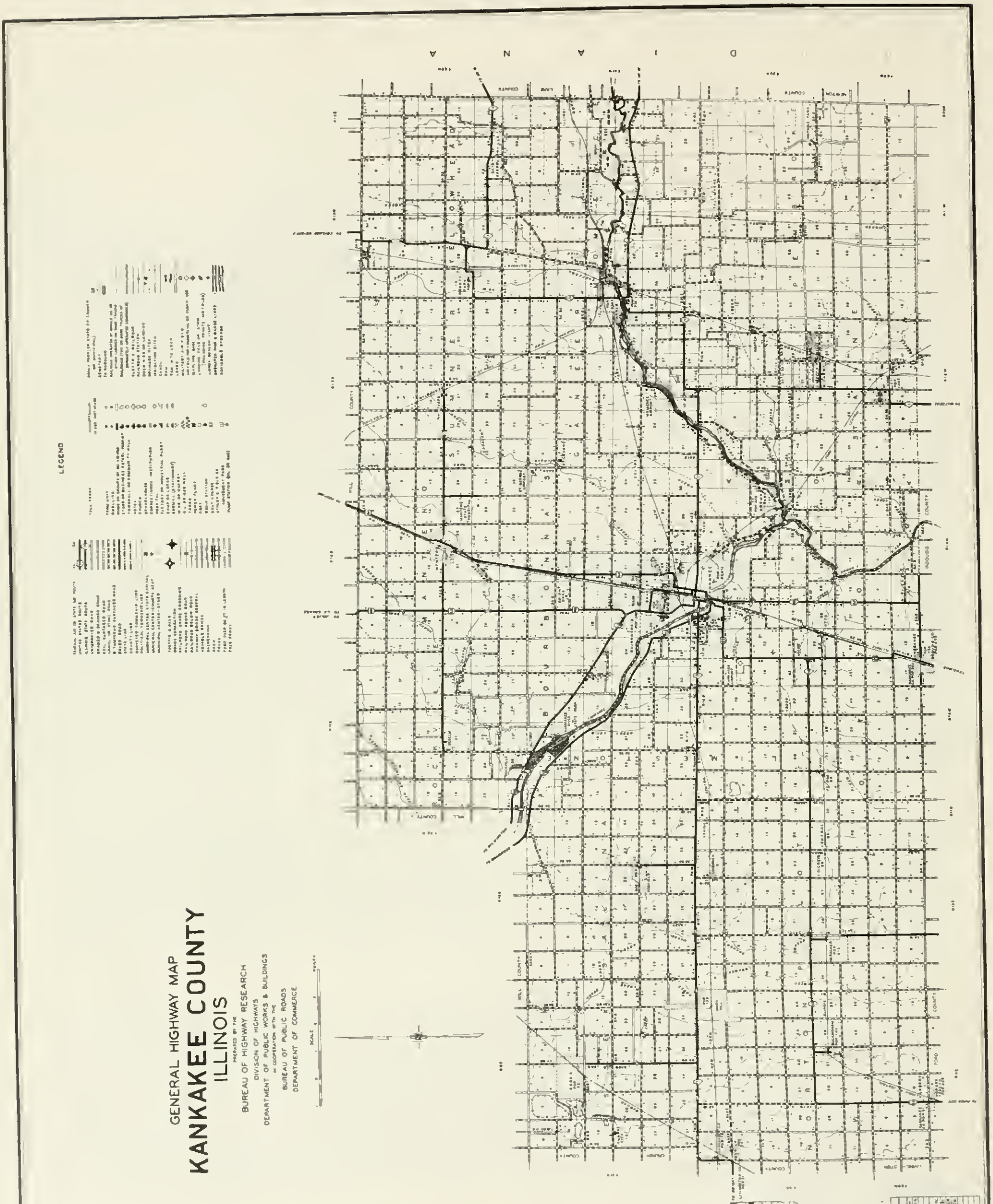
GENERAL HIGHWAY MAP
KANKAKEE COUNTY
ILLINOIS
PREPARED BY THE
BUREAU OF HIGHWAY RESEARCH
DIVISION OF HIGHWAYS
DEPARTMENT OF PUBLIC WORKS & BUILDINGS
IN COOPERATION WITH THE
BUREAU OF PUBLIC ROADS
DEPARTMENT OF COMMERCE
LEGEND

Table of Contents

MAP OF KANKAKEE COUNTY IV
STORY OF KANKAKEE COUNTY 1
CITY OF KANKAKEE 14
AROMA TOWNSHIP (Aroma Park) 17
BOURBONNAIS TOWNSHIP (Bradley, Bourbonnais, Altorf, Indian Oaks 43
ESSEX TOWNSHIP (Essex, Union Hill, Clark City) 73
GANEER TOWNSHIP (Momence, Saint George) . . 99
KANKAKEE TOWNSHIP (Kankakee City, West Kankakee 133
LIMESTONE TOWNSHIP 149
MANTENO TOWNSHIP (Manteno) 181
MOMENCE TOWNSHIP(Momence) 207
NORTON TOWNSHIP (Reddick, Union Hill, Buckingham Cabery 233
OTTO TOWNSHIP (Chebanse, Irwin) . . . 269
PEMBROKE TOWNSHIP (Hopkins Park, Tallmadge) 307
PILOT TOWNSHIP (Herscher, Goodrich, Lehigh 325
ROCKVILLE TOWNSHIP (Deselm, Rockville) 359
SAINT ANNE TOWNSHIP (Saint Anne, Wichert) 385
SALINA TOWNSHIP (Bonfield) 415
SUMNER TOWNSHIP (Whitaker) 443
YELLOWHEAD TOWNSHIP (Grant Park, Sollitt, Sherburnville) . . .465

STORY OF KANKAKEE COUNTY, ILLINOIS

Although located in the vast, fertile Corn Belt of upper Illinois and possessing nearly 2,000 farms classified as commercial, Kankakee County is more of a manufacturing locality than an agricultural one. In 1947, when the last United States business census was taken, the value of all goods, materials and articles manufactured in various cities and towns of the county was $37,461,000, whereas the value of all farm products (crops, livestock, poultry, dairy products) sold in 1949 was $18,426,000. It was also found in 1949 that 20.8 per cent of all employed persons in the county were engaged in manufacturing, while 11.6 per cent were engaged in agriculture.

Aside from its present economic status, Kankakee County, one of the youngest of Illinois counties, is of interest for its magnificent Kankakee River State Park, its old French villages of Bourbonnais and Saint Anne, its Kankakee and Manteno state hospitals, its Olivet Nazarene College and its great gladiolus fields near Momence city. In addition, Kankakee County was the "home county" of the late Len Small, who served two successive terms as governor of Illinois and who was one of the state's most prominent Republican leaders. Also, a one-time schoolboy in Kankakee city was the late George Grey Barnard, now considered a great American sculptor.

LA SALLE EXPEDITION

First white men to view a portion of the land that now is Kankakee County were the great French explorer, Sieur De La Salle, and members of his historic empire-building expedition of 1679. It was just six years after Father Marquette and Louis Jolliet had discovered the upper Mississippi River, and claimed it and all the vast region it drained for King Louis XIV of France, that Sieur De La Salle was sent into the territory to build forts and lay the foundations of a colony to be called New France.

On his first journey, then, into the new wilderness territory, La Salle voyaged by way of the St. Lawrence River and the Great Lakes. He and his men (including a lieutenant, Henri Tonti, and a religious aide, Father Hennepin) then paddled along the east shore of Lake Michigan and entered the St. Joseph River in present-day Michigan. At this river's great "south bend," they portaged overland a few miles and came to the headwaters of the Kankakee River.

And so it happened that, late in December of 1679, the La Salle expedition paddled along the Kankakee River through what is now the prosperous and thriving

county of Kankakee, in the State of Illinois. It passed land on which today stands the important industrial and commercial city of Kankakee, with a population of nearly 26,000. After he entered the Illinois River, La Salle built a fort on Lake Peoria and then returned to Quebec by a different route than the one he used originally.

One hundred years later, after the close of the French and Indian Wars, what was New France came into the possession of the victorious British. But by that time the original thirteen colonies were firmly established on the Atlantic seaboard. Then occurred the American Revolution of 1775-1783. After George Rogers Clark and a handful of American backwoodsmen captured key British military posts in what later became Illinois and Indiana, the new American flag was raised for the first time over what is now a major portion of the Midwest.

TERRITORIAL DAYS

As soon as the new American republic was founded, the Continental Congress established what was then called the Northwest Territory because it lay northwest of the Ohio River. Out of this vast region were later carved the states of Ohio, Indiana, Illinois, Michigan, Wisconsin and a part of Minnesota.

When the Territory of Illinois was created in 1809, future Kankakee County lay in St. Clair County, which then embraced most of upper Illinois. Then, in 1812, a new county, Madison, was organized and it included what is now Kankakee County. After Illinois was admitted to statehood in 1818, the region that now is Kankakee County was included in some half-dozen successive new counties until, in the early 1830's, Iroquois and Will counties were formed. At that time these counties were larger than at present and each embraced about half of today's Kankakee County.

Such was the situation when Kankakee County was established on February 11, 1853, out of the lower portion of Will County and the upper portion of Iroquois County. It is one of the youngest of the 102 counties in Illinois.

INDIAN OCCUPATION

When the earliest white fur traders and travelers came to the region that now is Kankakee County, they found it occupied by the Pottawatomie tribe of Indians. Most of the Pottawatomie villages were near the Kankakee and Iroquois rivers, streams which offered a plentiful supply of fish and which were bordered by woodland groves where game could be found.

Among the largest of the Indian villages here was one called Yellowhead, so-named after an old chief. It was located near the present hamlet of Sherburnville, in Yellowhead Township. Another large settlement of Pottawatomies was called Soldier's Village and occupied the site of present-day Kankakee city. Still another

large village was that of a local chief, Shawanasee, which stood on Rock Creek, near the western end of present-day Kankakee River State Park.

It appears that Shawanasee was one of the most prominent of the early chiefs of the region. Not too much is known of him, however, as he died in 1832, or just before white settlers began arriving in the area. A frequent visitor to this region, we are told, was the great Pottawatomie chief, Shabbona. He is known to have been born in the Kankakee Valley about the year 1775 and some historians conjecture his birth might have occurred within the bounds of today's Kankakee County.

In his last years, Chief Shabbona lived near Ottawa, Illinois, but frequently came to visit white friends in Kankakee County. A local historian, Daniel H. Paddock, wrote that Shabbona was often at the house of his father, John W. Paddock, in Kankakee, "whither he would come, bringing wild fruit and game, and entertain the children with bow and arrow practice." Chief Shabbona died in 1859 at the age of eighty-three.

TREATY OF TIPPECANOE

After the Indians were defeated in the Black Hawk War of 1832, a conflict fought mostly in upper Illinois and lower Wisconsin, there followed the signing of the Treaty of Tippecanoe on the historic Tippecanoe River in Indiana (where General William Henry Harrison repulsed earlier tribes of Indians at the battle of Tippecanoe in 1811). By the terms of the 1832 treaty, all Pottawatomies agreed to move out of Indiana and Illinois and to settle on reservations west of the Mississippi River provided for them by the government.

And thus it came about that the Pottawatomies who once lived, hunted and fished in the area that now is Kankakee County departed from the region they long had called their homeland. With their removal, white settlers came into the region in increasing numbers and soon were laying the foundations of what today is Kankakee County.

In addition to providing reservations for them west of the Mississippi River, the federal government also agreed to pay the Pottawatomies an annuity of $15,000 for a term of twenty years. Furthermore, the government offered gifts of land in Kankakee and other counties to certain chiefs and head men who helped in bringing about the signing of the Treaty of Tippecanoe. Among the recipients of these gifts was the local chief, Shawanasee, but he died soon afterwards and his grant of five sections of land in Kankakee County fell into other hands.

GURDON S. HUBBARD, FUR TRADER

Although he never resided in what now is Kankakee County, the famous early fur trader of the eastern Illinois area, Gurdon S. Hubbard, appears to have been

the first white man to become well acquainted with the region within the boundaries of today's county. After serving as a fur trader with the Indians at Danville and Watseka, which then were but mere frontier settlements, Gurdon S. Hubbard went up to Chicago and became one of the founding fathers of that metropolis.

In a letter he once wrote, Hubbard stated he first traveled on the Kankakee River as early as 1822. Here are his words: "I can never forget my first impressions as, in 1822 (it was my first visit), I traveled up that stream (the Kankakee). I thought I had never before enjoyed the sight of so much natural beauty as met my gaze; of river, woods and lands so delightfully interspersed."

A year before that first trip on the river, Hubbard built a log cabin trading post at what is now Watseka city and thus became the first settler of Iroquois County. A little later he erected another trading post on the Iroquois River, closer to the Indiana line, and when others came afterwards and built cabins around it the place came to be known, for some reason, as "Bunkum." Standing on the approximate site of the Bunkum Settlement today is the village of Concord, with a population of 232.

Then Hubbard set up a trading post at Danville, seat of Vermilion County. In time, Hubbard's pack horses, carrying pelts, became such a familiar sight on an old Indian trail between Danville and Chicago that the route came to be known as "Hubbard's Trail." Later, this trail was improved by the State of Illinois and acquired the new name of Chicago-Vincennes State Road. Today, it is state highway No. 1, which passes through the eastern part of Kankakee County.

NOEL LA VASSEUR

Just who was the first permanent settler of Kankakee County seems to be a matter of some doubt on the part of local historians. One pioneer who early took up permanent residence in the area, however, was Noel La Vasseur, a French-Canadian fur trader and partner of Gurdon S. Hubbard. Immediately after the Black Hawk War of 1832, and following the completion of the Treaty of Tippecanoe, Noel La Vasseur, we are told, came into the region of future Kankakee County and built a trading post which formed the nucleus of present-day Bourbonnais, now the oldest village in the county.

The village was named after Francois Bourbonnais, an obscure French-Canadian *coureur de bois* (traveler of the woods) who settled in the Kankakee River region. An early historian of the county once wrote: "From Bourbonnais went people who established every other French town in Kankakee and Iroquois Counties. Kankakee in large measure, St. Anne, L'Erable, St. Mary, Papineau all acknowledge Bourbonnais as the mother town."

When the Pottawatomies left the Kankakee River country after the Treaty of Tippecanoe, it was Noel La Vasseur who acted as agent for the federal government in supervising their removal from the region; a service for which he received

$1,800. Afterwards, La Vasseur induced many French-Canadians to settle in Bourbonnais and the area round about. It was in 1865 that St. Viator College was established at Bourbonnais. Today, the buildings and campus of this college are occupied by Olivet Nazarene College.

FIRST SETTLERS

If the identity of the first permanent white settler of Kankakee County is not known, the names of at least thirty or so pioneers who arrived before 1835 is a matter of record. Some of these came in 1832, the same year as Noel La Vasseur, while others staked out claims in 1833, 1834 and 1835. Still others came in the years following, and soon there were numerous settlements along the Kankakee and Iroquois rivers.

From Daniel H. Paddock's history of the county as printed in *Atlas of Kankakee County, Illinois* (published 1883), we learn that the following settlers, aside from La Vasseur, arrived in the area before 1835: Thomas Durham, Mrs. David Perry, Isaac Baker, Case Wadley, Revilo Beebe, John Worrell, Mrs. Lucinda Legg Uran, Mrs. Louisa Baker Smith, Robert Hawkins, Joptha Hawkins, Robert Hill and Asher Sargent.

Others in the Paddock list are Enoch Sargent, William Baker, James Byrns, Samuel Johnson, Peter Lowe, Thomas Hatton, Henry Boucher, John Flagole, William Rantz, Samuel Davis, Aaron Reid, David Bloom, Dr. Hiram Todd, A. M. Wylie, the Widow Legg, John Hayhurst, William Hayhurst and Dewitt Slawter.

PIONEER LIFE

A vivid glimpse of pioneer life in Kankakee County is given us in the reminiscences of H. S. Bloom, son of David Bloom, who first came to the region in 1837 and settled in what is now Rockville Township. "The first year we lived on Rock Creek our supplies came from the Wabash country," wrote the younger Bloom. "Flour was then $10 per barrel, maple sugar was $12.50 per one hundred pounds, bacon same price . . .

. . . Deer and prairie chickens were abundant; of the latter tens of thousands filled the prairies, and late outstanding corn crops suffered severely. We also had an unlimited number of sandhill cranes, ducks and geese. Deer banded in groups of from 10 to 120 . . . In the early day the silence of the prairies was awful, especially in the autumn. I have been in what is now the town of Norton, then known as the Grand Prairie, and camped there when hunting, out of sight of timber, when the silence was profound. No sound of insect, no song of bird, no sighing of the wind. You could feel your pulse throb and hear your own heart beat . . . Prairie fires were one of the institutions of the country in the early days that never failed to make their appearance at the proper season of the year. The annual fires commenced about the middle of October and continued until rain or snow fell to stop

them. Every night, for weeks at a time, the heavens were lit with the lurid glare of the flames."

MOMENCE PLATTED

It was in 1844 that Dr. Hiram Todd, one of the early physicians of the county, platted the town of Momence on the Iroquois River. He named it after Isadore Momence, half-breed husband of the daughter of a local Pottawatomie chief. As Dr. Todd laid out his town at the point where the old Hubbard Trail crossed the Iroquois River, Momence soon was a flourishing commercial community. Later, a flour mill was built on an island in the river here and this added to the importance of the town. Today, Momence is a bustling city of nearly 3,000 population.

EARLIEST CHURCH

As we have seen, Noel La Vasseur, the fur trader, was mainly responsible for founding the town of Bourbonnais, first town in Kankakee County. He, also, was instrumental in establishing the Roman Catholic religion in the county. It was in Bourbonnais that, in 1837, the first mass in the county was celebrated by a missionary priest, Father Lalumiere. This pioneer French-Canadian town continued to be served by missionary priests from either Chicago or Vincennes until 1847 when Father Courjeault arrived and became the first resident priest of Bourbonnais and of Kankakee County itself.

At first, services were held on the second floor of Noel La Vasseur's house in Bourbonnais. Then a temporary log chapel was built and this was used until 1856, when an imposing limestone church edifice was completed. There followed the construction of a school and, in 1860, the building of a convent for the Sisters of Mercy. Then, in 1865, came the founding at Bourbonnais of St. Viator's College, first institution of higher learning in Kankakee County.

ST. ANNE ESTABLISHED

Now a thriving village of 1,403 population, St. Anne had its origin in 1852 when Father Charles Chiniquy, suspended from his pastorate in Bourbonnais, came here and set up a new religious colony. He brought with him most of his French-Canadian parishioners and established a church he at first called the "Christian Catholic Church." In 1856 Father Chiniquy was excommunicated from the Roman Catholic Church. Afterwards, most of his congregation reorganized and founded the First Presbyterian Church of St. Anne. An outstanding edifice in St. Anne today is St. Anne's Roman Catholic Church, built in 1872.

KANKAKEE DEPOT

When Kankakee County's first railroad, the Illinois Central, was built through

the county in 1853, it bypassed the old French-Canadian town of Bourbonnais some miles to the eastward. A railroad station, however, was constructed at this point to serve Bourbonnais citizens and was given the name of Kankakee Depot. It was this depot that became the nucleus of present-day Kankakee, a city of nearly 26,000 population. In the beginning, many Bourbonnais residents set up new homes around the depot and then came Messrs. Hiram Ketchum and George Gray, who platted the original town of Kankakee around it.

KANKAKEE COUNTY ORGANIZED

As more and more settlers came to the Kankakee River country in the 1830's and 1840's, during which time, as we have seen, this region was partly in Will County and partly in Iroquois County, there began to be heard talk of forming a new county. People on the farms and in the settlements of the region were growing impatient over the long distance they had to travel to county seats at either Joliet or Watseka.

In the year 1851 this general feeling crystalized into action. Petitions were circulated for the organizing of a new county. The Illinois state legislature then enacted a law creating this new county; that is, "subject to the vote of the people." Although the formation of the new country was favored by most citizens of Will County, it was strongly objected to by the majority in Iroquois County. In the special election that followed, the proponents of the new county lost their battle.

But they did not give up the fight. In 1853 new petitions were circulated, meetings were held and plans laid for a greater campaign on behalf of the proposed county. As it happened, this more determined campaign was successful. After the state legislature passed another enabling act on February 11, 1853, which was signed by Governor Joel A. Matteson, the new county of Kankakee came into being, this time a majority voting in favor of it.

ORIGIN OF NAME "KANKAKEE"

Of the 102 counties in Illinois, seven bear Indian names. In addition to Kankakee, these are Iroquois, Macoupin, Peoria, Sangamon, Wabash and Winnebago. Such names, in most instances, were derived from a creek, river or lake within the boundaries of the county formed around them. In the case of Kankakee County, its name comes from the river which passes through it. And the river obtained its name from that of the valley it drains—a valley that the oldest Pottawatomie Indians called "Ky-an-ke-a-ke," which meant "wonderful land."

FIRST ELECTED OFFICIALS

Several months after the new county of Kankakee was created, its voters held their first election. When the votes were counted, it was found that the following had been elected Kankakee County's first public officers: Philip Worcester,

county judge; Henry S. Bloom and Orson Beebe, associate judges; George M. Stowell, county clerk; George W. Byrns, county sheriff; and Paul Hathaway, county treasurer. At that time the governing body of a county was known as a "court" instead of a "board." Later, when township organization was voted in the county, the County Court was supplanted by the Board of Supervisors, composed of representatives from each township.

KANKAKEE BECOMES COUNTY SEAT

In the beginning, Momence served as a temporary seat of justice for the new county. Although this early town made a strong bid to become permanent county seat, it lost to the new town of Kankakee, which then was called Kankakee Depot. What mainly brought about the selection of Kankakee as county seat was its location on the Illinois Central Railroad and an offer from the town proprietors, Hiram Ketchum and George Gray, to donate a site for the courthouse square and the sum of $5,000 towards the building of a courthouse.

RAILROAD STATION COURTHOUSE

Until it had its first permanent courthouse, Kankakee County transacted its official business, temporarily, on the second floor of the Illinois Central Railroad freight house at Kankakee. Some county business, also, was carried on in rooms over O. B. Jackson's general store in the new county seat town. In the railroad freight house were held meetings of the Board of Supervisors and sessions of the Circuit Court. In the meantime, Hiram Ketchum and George Gray, as well as others, were platting new additions to the now booming county seat town of Kankakee.

TOWNSHIP ORGANIZATION

At one of their earliest meetings, the officials of the county voted in favor of township organization for Kankakee, and this was also approved by a majority of the citizens. There followed the creation of six townships and the election of supervisors in each. These supervisors composed the Board of Supervisors, governing body of the county which replaced the earlier County Court.

The six original township supervisors of Kankakee County, and their townships, were: Russell Segar, Yellowhead; Orson Beebe, Momence; Henry S. Hall, Bourbonnais; Virgil Lamb, Limestone; George Gay, Rockville; and James Byrns, Aroma. All of these townships are still in existence, although most of them are smaller than when formed. Since that time, however, six new townships were established and these are Essex, Ganeer, Kankakee, Manteno, Norton, Otto, Pembroke, Pilot, St. Anne, Salina and Sumner.

ARRIVAL OF THE RAILROADS

An event of major importance in the history of Kankakee County was the

building of the first railroad through the county in 1853. This was the Illinois Central Railroad. After this "steam road" came, and others followed, the county expanded rapidly in both population and production. New villages and towns were platted along the rights-of-way of the roads and these became shipping points for the crops and livestock of the county's innumerable farms and pastures.

As we have seen, Kankakee city owes its birth and rise to the Illinois Central Railroad. Another community that early benefited from this road is the village of Manteno, which now has a population of almost 2,000. Still other towns and villages, such as Momence, St. Anne and Grant Park, were aided in their growth by the building of the Chicago & Eastern Illinois Railroad through the county in 1871. At first this road was called the Chicago, Danville & Vincennes Railroad.

FIRST PERMANENT COURTHOUSE

While the county's Board of Supervisors were holding their meetings in the freight house at Kankakee city, work was pushed on the building of the county's first permanent courthouse. This was completed in 1855 at a cost of more than $20,000. It will be remembered that the founders of Kankakee city, Hiram Ketchum and George Gray, donated $5,000 to the fund for this building, as well as a site for the courthouse square. This first Kankakee County Courthouse was a two-story edifice of stone construction, surmounted by an ornate central tower. Around it were the trees and lawns of Courthouse Square. Here, then, the county transacted its business until 1872 when the structure was completely destroyed by fire. A new courthouse, almost similar in size and design as the former, was erected in 1873.

KANKAKEE STATE HOSPITAL

One of the largest and finest hospitals in the United States for the mentally ill is Kankakee State Hospital, located on spacious and attractively landscaped grounds above the Kankakee River. This institution, founded more than seventy-five years ago, pioneered in the use of the cottage system for housing patients; its main building is surrounded by many smaller units on tree-shaded, landscaped grounds. An important factor in the treatment of patients here is organized recreation.

This hospital was established by the State of Illinois in 1877 with an initial appropriation of $200,000. Since then, the State of Illinois built another hospital of the same type in the county, the Manteno State Hospital. In 1950 the population of both of these institutions was slightly more than 12,000.

BRADLEY FOUNDED

Between modern Kankakee city and ancient Bourbonnais village lies the comparatively new town of Bradley, with a present population of 5,699. When first

organized in 1892, however, it was called North Kankakee. Three years later its name was changed to Bradley in honor of David Bradley, who built a large agricultural implement factory here which stimulated growth of the town. The David Bradley Manufacturing Company is still operating in Bradley, and here, also, are the Koehler Manufacturing Company (furniture), the Armstrong Cork Company, Armour & Company and the Joseph Turk Manufacturing Company (metal furniture).

GOVERNOR LEN SMALL

Most prominent native son of Kankakee County in modern times was the late Len Small, who served two successive terms as governor of Illinois. He was born in Kankakee on June 16, 1862, the son of Dr. Abram Lennington Small and Calista (Currier) Small. After being educated in the public schools at Kankakee and at a normal school and business college, Len Small entered public life as secretary of the Kankakee Interstate Fair.

He later was elected a member of the Board of Supervisors of Kankakee County, and, afterwards, clerk of the Circuit Court. Then he was elected to the state Senate, serving one term in that body. In the meantime, Small became president of the board of trustees of the Kankakee State Hospital and president of the First Trust & Savings Bank of Kankakee.

By this time, Len Small was one of the best known Republicans in Illinois. In 1905 he was elected state treasurer, and in 1917 he was re-elected to that office. It was in 1921 that Len Small first became governor of Illinois. He served as governor continuously until 1929. Following his last term, the ex-governor retired to his Kankakee home. He died on May 17, 1936. His son, Leslie C. Small, is now editor and publisher of the Kankakee Journal, leading daily newspaper of the county.

LEN SMALL MEMORIAL PARK

An outstanding sight of Kankakee city today is Len Small Memorial Park, a twenty-acre wooded tract containing the old house in which Governor Small was born. The park is a memorial to both Governor Small and his father, who besides being a physician was a well known botanist. In the Small home are historical exhibits associated with the late governor and his father and mother. Camping grounds and nature-study areas are provided in the wooded tract surrounding the house. The dwelling and grounds were donated to the Kankakee Park Board in 1946 by the governor's son, Leslie C. Small, and son-in-law, General A. E. Inglesh.

A FAMOUS AMERICAN SCULPTOR

A one-time pupil of Central School, in Kankakee city, was the late George Grey Barnard, considered by many critics to be one of the foremost of American sculptors. In 1936, two years before his death at the age of seventy-five, Barnard

donated 45 pieces of sculpture to Central School. Included in the collection are models of the fountains Barnard designed for the John D. Rockefeller estate at Tarrytown, New York.

KANKAKEE RIVER STATE PARK

One of the most attractive and popular of the various Illinois public recreational grounds is Kankakee River State Park, located six miles northwest of Kankakee city. It is a natural woodland area of 266 acres on both sides of the winding Kankakee River and provides facilities for boating, fishing, swimming, camping and hiking. Of particular interest in the park are Rock Creek Falls and Rock Creek Canyon.

OLIVET NAZARENE COLLEGE

Beginning in 1907 as an elementary school at Georgetown, Illinois, and expanding continuously since, Olivet Nazarene College, now located at Bourbonnais, is today a leading educational institution of the Church of the Nazarene. It is supported by members of that church in Illinois, Indiana, Ohio, Michigan, Missouri, Iowa and Wisconsin. In 1940 the college acquired the tree-shaded campus and stone buildings of old St. Viator College at Bourbonnais. At the present time Olivet Nazarene College has an enrollment of more than 900 students.

"WHO'S WHO" IN KANKAKEE COUNTY

In the latest (1955) edition of that standard reference work, *Who's Who in America,* are found the names of five Kankakee County men who have attained distinction in various fields of endeavor. Four of the five are associated with Olivet Nazarene College at Bourbonnais.

The four connected with the college are the Reverend Harold W. Reed, president of the college since 1949; the Reverend James R. Gardner, chairman of the college's department of philosophy and theology since 1946; Professor Lloyd G. Mitten, chairman of Olivet's department of economics and business administration; and the Reverend Robert W. Gardner, dean of students and chairman of the department of mathematics.

Also in *Who's Who* is Dr. Edwin S. Hamilton, one of the most prominent of Kankakee County physicians and a business and civic leader of many years standing. In addition to being chief of staff of St. Mary Hospital in Kankakee city, Dr. Hamilton is president of the Kankakee County Title & Trust Company, vice-president of the City National Bank of Kankakee and a director of the Kankakee Chamber of Commerce.

KANKAKEE COUNTY TODAY

On the basis of the latest published United States census returns, a statisti-

cal profile may be drawn of Kankakee County as it was in 1950. This profile will show that the county then had a total population of 73,524, which placed it 345th in population rank among the 3,103 counties of the United States. Its 1950 population showed an increase of 20.8 per cent over its 1940 figure.

The county's seat of justice and largest city, Kankakee, had a total population of 25,856—an increase of 16.3 per cent over its 1940 figure. A larger increase, however, was noted for the industrial village of Bradley, which in 1950 had a population of 5,699—an increase of 54.6 per cent over its 1940 figure. Also, Momence city showed an increase of population; it had 2,644 inhabitants in 1950, an increase of 9.0 per cent over its 1940 number. The unincorporated community of West Kankakee did not show any census returns in 1940, but in 1950 had a total population of 2,784.

Occupying a land area of 680 square miles, Kankakee County's density of population in 1950 was 108 inhabitants per square mile. Of the county's total population, 36,983 were classified as urban dwellers (residents of cities and large towns), 26,868 were classified as rural non-farm dwellers (residents of small towns, villages and country places), and 9,673 as rural farm dwellers. At that time there were 6,765 babies under five years of age, 8,389 persons sixty-five years old and over, and the median age of the county was given as 35.6 years. During 1949 a total of 3,765 residents lived in either a different county of the United States or abroad. In 1950 the county had 49,666 potential voters (citizens twenty-one years old and over).

Under the heading of vital statistics, the county in 1950 had 1,399 live births, 597 deaths (including 44 infants), and 668 marriages.

The census figures showed further that there were 15,995 families in the county (two or more persons related by marriage or blood), and the median income of all of these families in 1949 was $3,421. More than 19 per cent of the families had incomes of less than $2,000, while 23.1 per cent had incomes of $5,000 or more.

In the field of education, Kankakee County in 1950 had a total of 10,200 young persons between the ages of seven and seventeen years (school age). There were 6,660 between the ages of seven and thirteen (primary school age), and 95.8 per cent of these were enrolled in primary schools. Of the total of 2,880 between the ages of fourteen and seventeen (high school age), 88.6 per cent were enrolled in high schools. With regard to all persons in the county twenty-five years old and over, it was found that the median number of school years they completed was 8.8. It was found, further, that 10.9 per cent of these completed less than five grades in school, while 28.3 per cent completed high school courses. The institutional population of the county (practically all patients at Kankakee and Manteno state hospitals) in 1950 was given as 12,274.

Under the heading of labor, the 1950 census revealed that Kankakee County had a total potential labor force (persons fourteen years old and over) of 57,897.

Actually employed, however, were a total of 25,562 persons, of which 64.6 per cent were males and 24.3 per cent were females. The largest group of employed, numbering 7,555, were engaged in manufacturing. Then came wholesale and retail trade, 4,413; professional and related services, 3,419; agriculture, 2,873; transportation, communication and other public utilities, 1,732; construction, 1,282; business and personal services, 1,342; finance, insurance and real estate, 436; and mining, 116. The labor figures were summed up by showing that 30.6 per cent of the county's total employed were engaged in manufacturing, while 11.6 per cent were engaged in agriculture.

If Kankakee County had 14,804 dwelling units in 1940, in 1950 it had a total of 19,206. The median number of rooms per unit was 4.8. More than 71 per cent were one-dwelling unit detached structures (including occupied trailers), 19.6 per cent were built in 1940 or later, and 63.6 per cent had hot running water and private toilet and bath. The housing figures showed further that 59.3 per cent were owner-occupied, 3.4 per cent were occupied by non-white families, 71.2 per cent had central heating, 88.3 per cent had mechanical refrigerators, and 97.1 per cent had radios. Of the total number of houses in the county, 16,397 were classified as non-farm dwelling units, and the median value of these was given as $8,169. The median gross monthly rental of renter-occupied units was given as $47.98.

In 1948, when the last United States business census was taken, Kankakee County had a total of 777 retail stores which that year grossed $71,944,000 in sales and which hired 3,523 employees. The largest group, numbering 222, were eating and drinking places, and these grossed $5,951,000 in sales. The next largest group, numbering 159, were food stores, and these grossed $13,917,000 in sales. The business figures showed further that there were 101 wholesale establishments in the county which grossed $53,756,000 in sales and which employed 657 persons.

As we have seen, Kankakee is more of a manufacturing county than an agricultural one. The business census for 1947 revealed there were 81 manufacturing establishments in the county, and these produced goods, materials, articles and products in the amount of $37,461,000. These factories employed 7,407 persons and paid salaries and wages amounting to $20,663,000.

In the field of agriculture, Kankakee County in 1950 had a total of 2,284 farms, of which 1,987 were classified as commercial farms. More than 40 per cent of all farms were occupied by tenants. The average value of land and buildings per farm for all farms was $34,691. The value of all farm products (crops, livestock, poultry, dairy products) sold in 1949, four years after the close of World War II, was $18,426,000. Farm expenditures that same year were $1,247,000 for livestock and poultry feed, and $938,000 for hired labor.

Total bank deposits (deposits of individuals, partnerships and corporations) in Kankakee County in 1950 amounted to $43,097,000.

CITY OF KANKAKEE

Principal community and seat of justice of Kankakee County is Kankakee city, with a population of 25,856—an increase of 16.3 per cent over its 1940 figure. It is the trading center, however, of an area (including such suburbs as Bradley, Bourbonnais and West Kankakee) with an estimated population of 42,000.

Located on the historic Kankakee River in the geographical center of the county, Kankakee is an important industrial city of northern Illinois. Its numerous manufacturing plants produce furniture, stoves, work clothing, hosiery, brick tile, paints, machinery, mattresses, couches, commercial batteries, water heaters, dog food, agricultural implements, waxes, polishes and pharmaceuticals.

Here, also, are foundries, a magnesium refinery, and corn and soybean processing plants. Near the city are numerous stone quarries. There are two banks in the city which in 1954 had deposits amounting to $47,841,333. The 1948 business census (last taken) showed there were 414 retail stores in Kankakee city which grossed $52,348,000 in sales and which employed 2,650 persons.

Among leading manufacturers within the city are General Foods Company; A. O. Smith Company (permaglass water heaters); Florence Stove Company (gas ranges); Gould National Battery Company; Simoniz Company; J. W. Mortell Company (insulating materials); American Marietta Company; Gaines Dog Food Company; General Mills Company (industrial chemicals); and the Borden Company (soybean processing).

Just outside the city, in the suburb of Bradley, are located the Bradley Manufacturing Company (farm equipment); Koehler Manufacturing Company (furniture); Armstrong Cork Company (asphalt tile); Armour & Company (meats); and the Joseph Turk Manufacturing Company (metal furniture). Another suburb of the city, the old French village of Bourbonnais, contains Olivet Nazarene College, with an enrollment of more than 900.

An outstanding sight of Kankakee city is Len Small Memorial Park, which contains the birthplace of the late Len Small, who served two terms as governor of Illinois. His son, Leslie C. Small, is editor and publisher of the Kankakee Journal, leading daily newspaper of the county. Six miles northwest of the city is located Kankakee River State Park, a natural woodland area of 266 acres. Just southwest of the city lies Kankakee Airport, principal flying field of the county.

AROMA TOWNSHIP

AROMA PARK

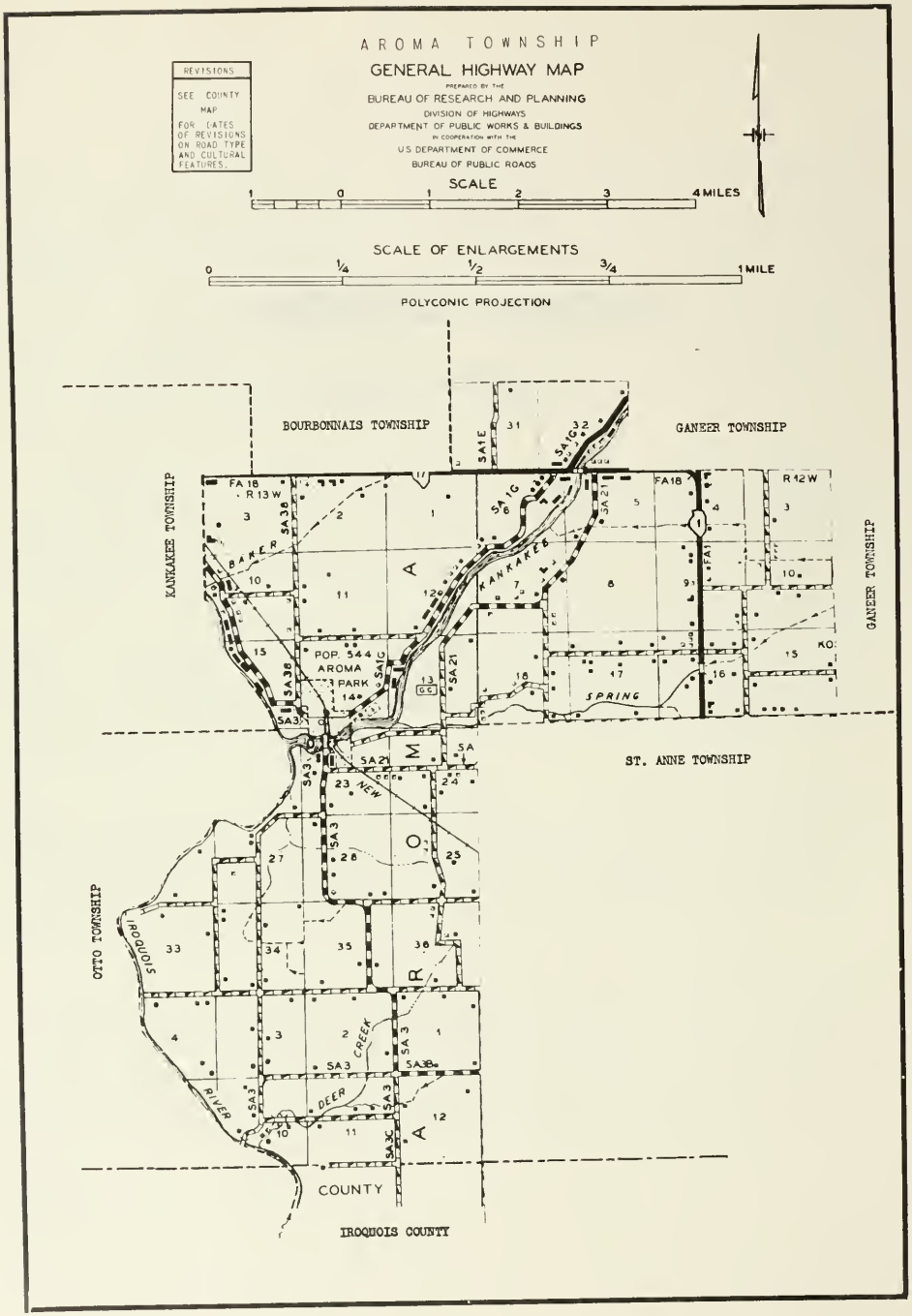
AROMA TOWNSHIP
GENERAL HIGHWAY MAP
PREPARED BY THE
BUREAU OF RESEARCH AND PLANNING
DIVISION OF HIGHWAYS
DEPARTMENT OF PUBLIC WORKS & BUILDINGS
IN COOPERATION WITH THE
U.S. DEPARTMENT OF COMMERCE
BUREAU OF PUBLIC ROADS
REVISIONS
SEE COUNTY MAP FOR DATES OF REVISIONS ON ROAD TYPE AND CULTURAL FEATURES.
SCALE
1 0 1 2 3 4 MILES
SCALE OF ENLARGEMENTS
0 1/4 1/2 3/4 1 MILE
POLYCONIC PROJECTION
BOURBONNAIS TOWNSHIP
GANEER TOWNSHIP
KANKAKEE TOWNSHIP
GANEER TOWNSHIP
ST. ANNE TOWNSHIP
OTTO TOWNSHIP
IROQUOIS COUNTY
POP. 544
AROMA PARK
BAKER
KANKAKEE
SPRING
NEW
DEER CREEK
IROQUOIS RIVER
FA 18
R 13 W
R 12 W
FA 1
SA 1G
SA 2
SA 3
SA 3C
SA 3B
SA 5A
GC

AROMA PARK

Southeast of Kankakee city, at the confluence of the Kankakee and Iroquois rivers, lies the incorporated village of Aroma Park, with a population of 544. It is the only community in Aroma Township, which has a total population of 1,755. Both the village and the township derived their names, according to local tradition, from a variation of the name of James L. Romer, said to have been a New York collecting agent who was sent into the region in pioneer times.

The village of Aroma Park was laid out in 1852 by two brothers, Alvin and Slocum Wilbur (or Wilbert). While building a water mill here, the Wilburs became insolvent and James L. Romer was appointed trustee of their property. Some of the earliest settlers of Kankakee County lived in Aroma Township, among them being William Baker, who came in 1832, and Dr. Hiram Todd, who afterwards founded the city of Momence.

METHODIST CHURCH Aroma Park

AROMA PARK COMMUNITY CONSOLIDATED SCHOOL Sec. 15 Aroma Park

CAMPBELL NURSING HOME
Aroma Park

AROMA PARK CEMETERY
Aroma Park Sec. 13

KANKAKEE VALLEY GOLF COURSE Rt. 3
St. Anne Sec. 7 200 acres

AHRENS, CARL MR. & MRS. Rt. 2
St. Anne Sec. 34 40 acres

BAUER, L. R. Rt. 2
St. Anne Sec. 28 191 acres

AUBERTIN, MARTIN Rt. 2
St. Anne Sec. 10 87 acres

BENJAMIN, LE ROY Sec. 11 Rt. 2
St. Anne R. Benjamin 240 acres

BAKER, BERT Rt. 2
Momence Sec. 9 20 acres

BERTRAND, HENRY G. Rt. 3
Kankakee Sec. 10 10 acres

BASS, LEONARD MRS. Rt. 2
St. Anne Sec. 10 91 acres

BERTRAND, LEONARD Rt. 3
Aroma Park 40 acres

BLANKENBERG, IRVIN Sec. 13
Aroma Park Gen. Del. 290 acres



BOONE, ARTHUR Sec. 12 Rt. 2
St. Anne R. Boone 100 acres

BOISVERT, A. E. MRS. Sec. 4 Rt. 3
St. Anne A. Schultz Ten. 300 A

BRADY, FRANCIS Rt. 1
St. Anne Sec. 22 55 acres

BLANKENBURG, IRVIN MRS. Sec. 10 Rt. 3
Kankakee J. Robbins 300 acres

BRACDENBURG, W. S. Sec. 12 Rt. 3
Kankakee W. Stang & Son Ten. 520A

BOOI, MARVIN Rt. 2
Momence 160 acres

BRECKENRIDGE, LYLE Rt. 3
St. Anne Sec. 24
P. Hanson Owner

BOUILLETTE, R. H. Rt. 2
St. Anne Sec. 4 120 acres

BROWN BROTHERS Sec. 8 & 9 Rt. 3
St. Anne P. Spies 120 acres

BROWN, DONALD Rt. 2
St. Anne Sec. 2 80 acres

BROWN, ROGER Rt. 3
Kankakee Sec. 12 5½ acres

CASE, C. C. Rt. 3
St. Anne 80 acres

CASE, HARRY Rt. 1
St. Anne Sec. 27 136 acres

CASE, HARRY Sec. 27 Rt. 2
St. Anne A. P. Gillen

CHACE, NEWELL Rt. 3 Sec. 15
St. Anne M. Jones Owner 160 acres

CHALLY, L. M. Sec. 1 Rt. 3
Kankakee Arends, I. Ten. 172 acres

CLEMENT, BERT MRS. Rt. 2
St. Anne Sec. 31 160 acres

CLEMENT, CLARENCE Rt. 3
St. Anne Sec. 25 160 acres

CODERRE, A. L. Rt. 2
St. Anne Sec. 2 240 acres

CYRIER, ROLAND Rt. 2
St. Anne Sec. 31 120 acres



COFFMAN, JACOB Rt. 3
Kankakee Sec. 10 26 acres

COOPER, ELLEN HEIRS Sec. 1 Rt. 2
St. Anne O. Cooper Ten. 146 acres

CYRIER, ROLAND Rt. 2
St. Anne Sec. 1 200 acres

DAILY, WALTER Rt. 3
St. Anne Sec. 25 300 acres

DEER WOOD CONVALSCENT HOME
Aroma Park Sec. 15

DAVIS, FRED M. Rt. 2
St. Anne Sec. 12 160 acres

DEVRIES, AVE Sec. 16 Rt. 2
St. Anne 50 acres

DAVIS, FRED M. Sec.34 Rt. 2
St. Anne G. Smith 117 acres

DE YOUNG, ARTHUR MRS. Rt. 2
Momence Sec. 21 20 acres

DAY, LESTER Rt. 3
Kankakee Sec. 12 140 acres

DE YOUNG, IRVING Rt. 2
Momence Sec. 21 20 acres

DIETRICH, BRYCE W. Rt. 2
St. Anne Sec. 34 160 acres

DIRKER, WILFRED Rt. 3
Kankakee Sec. 28 110 acres

DROYLK, ANTON Rt. 3
St. Anne Sec. 26 20 acres

DUBY, MELVIN Rt. 2
St. Anne Sec. 2 120 acres

DUMAIS, IVEL MR. & MRS. Rt. 2
St. Anne 80 acres

DUMAIS, LOREN Rt. 2
St. Anne Sec. 24 80 acres

DUSHARME, SHERMAN Rt. 2
St. A nne Sec. 27 73 acres

DYKSTRA, LAWRENCE Rt. 3
St. Anne Sec. 16 20 acres

DYKSTRA, NEIL Rt. 3
St. Anne Sec. 16 140 acres

FRANKLIN, HAROLD Sec. 2 Rt. 2
St. Anne Bert Cleek Ten. 160 acres

FRANKLAND, HAROLD Sec. 34 Rt. 2
St. Anne A. Dumais Ten. 80 acres

FRANKLIN, HAROLD Sec. 10 Rt. 2
St. Anne A. Diminovich Ten. House

FRANKLIN, HAROLD Rt. 2
St. Anne Sec. 11 240 acres

FRANKLIN, HAROLD R. Sec. 3 Rt. 2
St. Anne C. Lewis 120 acres

FRANKLIN, HAROLD Sec. 34 Rt. 2
St. Anne E. Leuck Ten. 300 acres

FRANKLIN, HOWARD Sec. 11 Rt. 2
St. Anne A. Jackson 160 acres

FRERICHS, ALGER Rt. 3
Kankakee Sec. 36 100 acres

GARRLES, BERNICE Sec.35 Rt. 2
St. Anne F. Garrles Ten. 241 acres

GAGNON, NELTA Sec.34 Rt. 2
St. Anne J. Cross 159 acres

GEEL, MARY Sec. 18 Rt. 3
St. Anne 100 acres

GEN. FOODS INC. Gains Kennels
Research Home of H. Bateson
Director, Kankakee-

GEIGER, MINNIE ESTATE Sec. 2 Rt. 2
St. Anne L. Krueger 160 acres

GARITY, BILL Sec. 1 Rt. 3
Kankakee K. Herrien Ten. 160 A



GLEASON, BESSIE Rt. 3
Kankakee Sec. 12 100 acres

GRAY, EARL B. Sec. 3 Rt. 2
Momence N. Tallman Ten. 240 acres

GREENWOOD, EARNEST Rt. 3
Kankakee Sec. 10 3 acres

GRUBER, S. EARL Rt. 3
Kankakee Sec. 1 184 acres

HANSEN, LYMAN
Aroma Park Sec. 7

HANSEN, PETER Rt. 3
St. Anne Sec. 24 94 acres

HARRIS, T. H. Rt. 3
St. Anne Sec. 6

HECK, FRANK Rt. 2
St. Anne Sec. 26 8 acres



HEOKEL, GLEN Rt. 3
St. Anne Sec. 9 7 acres

HEMP, JARMON Sec. 11 Rt. 2
St. Anne Mrs. Boudreau Owner 160 A

HENIY, C. D.
Aroma Park Sec. 15 80 acres

HERMS, CHAS. MRS. Rt. 1
Aroma Park Lot



HIGH, EDWARD H. Sec. 32 Rt. 3
Kankakee. Dealer in Pioneer Hybrid
Seed Corn 182 acres

HOAGLAND, ROBERT Rt. 2
St. Anne Sec. 11 116 acres

HOSTER, JOHN
Wichert Sec. 8

HUCKINS, GEO. Rt. 3
Kankakee Sec. 1 320 acres

ISLEY, DELBERT
Aroma Park Sec. 7

IRWIN, G. E. DR. Rt. 1
St. Anne Sec. 35 300 acres
A. Forester

JENSEN, RALPH SR. Rt. 2
St. Anne Sec. 2 80 acres

JEPSEN, F. C. Rt. 3
St. Anne Sec. 9 1 acre

JOHNSON, RALPH G. Rt. 3
Kankakee Sec. 6 1 acre

JONES, CARL Gen. Del.
Aroma Park Sec. 15 10 acres

JONES, MABLE W. Rt. 3
St. Anne Sec. 9 200 acres

KANKAKEE VALLEY CLUB HOUSE
St. Anne Sec. 7

KAPCHINSKE, ARTHUR Rt. 2
Momence Sec. 10 10 acres

KELLY, W. A. Rt. 3
Kankakee Sec. 12 2 Lots

KENT, ARTHUR Rt. 2
St. Anne Sec. 34 160 acres

KENT, RAYMOND Rt. 1
St. Anne Sec. 33 140 acres

KIME IMPLEMENT SALES & SERVICE Rt.3
Kankakee..Vance Kime Mgr. Sec. 2

KIME, VANCE Rt. 3
Kankakee Sec. 10 260 acres



KOSTER, CLAUDE Rt. 3
St. Anne Sec. 9 13 acres

KUTEMEIR, HAROLD Rt. 3
St. Anne Sec. 21 1 acre

LAGG, RAY Sec. 17p Rt. 3
AromaPark 160 acres

LEGG, ART Rt. 3
St. Anne Sec. 18 40 acres

LEGG, PAUL Rt. 3
Kankakee Reg. Guernsey 230 acres

LEGRIS BROS. Rt. 3
St. Anne Sec. 7-18 Ten. House

LEGRIS BROS. Sec. 7-18 Rt. 3
St. Anne Reg. Angus 514 acres

LEUTLOFF, HILDA Sec. Rt. 3
St. Anne L. Daily Ten. 356 acres

LEUTLOFF, HILDA MRS. Rt. 2
St. Anne Sec. 26 110 acres

LEUTLOFF, HILDA MRS. Sec. 25 Rt. 2
St. Anne Sec. 25 D. Leutloff 80 A

LONGTIN, LEO F. Rt. 2
St. Anne Sec. 4 115 acres

LUETH, GEO. Rt. 3
St. Anne Sec. 1 160 acres

LUETLOFF, EMERY Rt. 2
St. Anne Sec. 26 160 acres

LUMKES, MAYNARD Rt. 2
Momence Sec. 21 20 acres

LUMKES, RALPH Rt. 3
Aroma Park Sec. 16 50 acres

MAKAY, BOB Sec. 36 Rt. 2
St. Anne Smith, C. 186 acres

MARK, GERTRUDE MRS. Sec. 27 Rt. 2
St. Anne K. Smith 140 acres

MC FARLAND, MR. Rt. 3
St. Anne Sec. 18 3 acres

MC TAGGART, EDWIN C. Sec. 23 Rt. 3
St. Anne Reg. Hampshire Hogs and
Reg. Holstein Dairy Cattle 130 A

MEENTS, MATTHEW Box 234
Aroma Park Sec. 17

MONTALTA, ANTON Rt. 3
St. Anne Sec. 36 173 acres

MILLER, WALTER Sec. 17 Rt. 3
St. Anne D. Clark Ten. 120 acres

MONTALTA, ANTON Rt. 3
St. Anne Sec. 36p 170 acres

MONCYIEFF, E. H. Rt. 3
Kankakee Sec. 10 Lot

MOTE, ALFRED T. Sec. 19 Rt. 3
St. Anne Gen. Contractor 24 acres

MONIK, JOHN F. Rt. 3
St Anne Sec. 4 37 acres

OAKES, PERRY D. Rt. 2
St. Anne Sec. 4 130 acres

OLIVER, WENDELL Rt. 3
St. Anne Sec. 25 1 acre



POMMIER, H. R. Rt. 3
Kankakee Sec. 1 167 acres

OOSTERHOFF, HARRY Sec. 15 Rt. 2
Aroma Park (SR.) 80 acres

POMMIER, HENRY DR. Sec. 1 Rt. 3
Kankakee M. Blanchett Ten. 167 a

PARRISH, IVIN Rt. 2
Momence Sec. 9 39 acres

POSKIN, ROBERT Sec. 36 Rt. 3
St. Anne.Ten A. Lottinville

PETERMAN, G. R. Rt. 2
St. Anne Sec. 28 14 acres

POSKIN, ROBERT Rt. 3
St. Anne Sec. 36 190 acres

POTTENGER, J. W. Rt. 3
Kankakee Sec. 10 80 acres

RIETZSMA, CARRY MRS. Rt. 2
Momence B. Bretveld Ten. 40 A
Sec. 10

PREISEL, WAYNE Rt. 3
Kankakee 1 acre

RIGGS, TREVLYN Box. 247
Aroma Park Sec. 23 60 acres

PRESLEY, WALTER Rt. 2
St. Anne Sec. 28 95 acres

RIGGS, TREVLYN Rt. 3
St. Anne Sec. 25 Ten. House

RICE, FRANCES
Aroma Park $3\frac{1}{2}$ acres

RIGGS, TREVLYN Box 247
Aroma P. Riggs 460 acres

ROLEK, STANLEY Sec. 10 Rt. 2
Momence H. Vanswol Ten. 120 acres

ROMA BALLROOM Lot
Aroma Park Cater to Weddings,
Dances, Anniversaries & Pvt. Party

SAGE, PAUL R. Rt. 3
Kankakee Sec. 6 ½ acre

SCHAAFSMA, ARTHUR F. Rt. 3
St. Anne 80 acres

SCHIMMEL, JOHN T. Rt. 3
Aroma Park Sec. 16 40 acres

SCHMIDT, JOHN
Aroma Park 1½ acres



SCHREMPF, HOWARD MRS. Rt. 3
St. Anne Sec. 17 16 acres

SCHULTZ, ARTHUR Rt. 3
St. Anne Sec. 4 40 acres

SCHRUMPP, HOWARD — Rt. 3
St. Anne Sec. 4 — 20 acres

SCHWEIGERT, ALVIN — Rt. 3
St Anne Sec. 4 — 20 acres

SCOTT, JAMES
St. Anne W. Hilgert — 80 acres

SCOTT, WESLEY — Rt. 2
St. Anne Sec. 23 — 153 acres

SIKMA, CLARENCE — Rt. 2
Momence Sec. 15p — 80 acres

SMITH, C. K. DR. Sec. 35 — Rt. 2
St. Anne R. Jensen Sr. Ten. — 80 acres

SMITH, GEO. — Rt. 3
St. Anne Sec. 18 — 60 acres

SMITH, JOHN G. — Rt. 3
St. Anne Sec. 8 — 79 acres

SMITH, ROBERT H. Rt. 3
St. Anne Sec. 18 80 acres

SMITH, ROBERT H. Rt. 3
St. Anne Sec. 7 & 8 200 acres

SNYDER, ALURA B. Sec. 1 Rt. 3
Kankakee T. Hester 110 acres

SNYDER, ALURA B. Rt. 3
Kankakee Sec. 12 & 1 220 acres

SOMMER, CHARLES Rt. 3
St. Anne Sec. 17 20 acres

SOMMER, LEONARD Rt. 3
St. Anne Sec. 17



SOMMER, RICHARD
St. Anne Sec. 9 1 acre

ST. JOHN, HARRY
Aroma Park Sec. 13 1 acre

STEVENSON, EARL Rt. 2
St. Anne Sec. 4 10 acres

STEVENSON, JAMES Rt. 2
St. Anne Sec. 4 120 acres

STEVENSON, ROBERT Rt. 2
St. Anne Sec. 4 117½ acres

STODDARD, MILTA Rt. 3
Kankakee Sec. 31 360 acres

STORRS, H. J. Rt. 3
St. Anne Sec. 18 90 acres

STYCK, BILL Rt. 3
Kankakee Sec. 10 160 acres



STYCK, HARLEY Rt. 3
St. Anne Sec. 30 153 acres

STYCK, HENRY J. Sec. 26 Rt. 2
St. Anne L. Pasel 160 acres

STYCK, LESLIE Rt. 3
St. Anne Sec. 19 160 acres

STYCK, RAY Rt. 2
St. Anne Sec. 31 160 acres

SURPRENENT, ED Rt. 3
Kankakee Sec. 10 180 acres

SURPRENANT, PHILLIP JR. Rt. 3
St. Anne Sec. 5-6-7- & 8 225 acres

SWITZER, MAMMIE Rt. 2
St. Anne Sec. 11 80 acres

TALLMAN BROS. Rt. 2
Momence Sec. 15 240 acres



THORNBURG, LAWERNCE
Aroma Park Lot

VAN DER KARR, MARTIN Sec. 24 Rt. 3
St. Anne R. VanDerKarr 160 acres
Farm in Fam. Since 1844

VANDERKLIET, HARRY R. Rt. 3
Aroma Park Sec. 17 20 acres

VANDERVLIET, JOHN Rt. 3
Momence Sec. 16 10 acres

VANDERWAL, REINDER Sec. 2 Rt. 2
St. Anne G. Vanderwall Ten. 80 A

VIMPENY, HARRY Rt. 2
St. Anne Sec. 34 63 acres

VOIGT, I. W. Sec. 10 Rt. 3
Kankakee 8. Voigt Ten. 50 acres

VOIGT, I. W. Rt. 3
Kankakee Sec. 10 320 acres

VOSS, NEIL Rt. 3
Aroma Park Sec. 17 80 acres

WENDELL, FRANK
Aroma Park Sec. 7

WERTZ, ARTHUR Sec. 16 Rt. 3
St. Anne E. Chamberlain Ten. 180 A

WITHMORE, BOB Rt. 3
Kankakee Sec. 1 160 acres

WHEELER, J. P. SR. Sec. 5 Rt. 3
St. Anne C. Riley Jr. Ten. 212 acres

WITTHOFT, HANNAH Sec. 15 Rt. 2
Aroma Park Sec. 15 80 acres

WHITEMORE, ROBERT Rt. 3
Kankakee Sec. 2 160 acres

WOODARD, DAN Rt. 3
St. Anne 40 acres

WILHOYT, JAMAS B. SR. Rt. 3
St. Anne Sec. 18 2 acres

SIKMA, PETER 120 acres
Momence sec. 11 Rt. 2

BOURBONNAIS TOWNSHIP

BRADLEY

BOURBONNAIS

INDIAN OAKS

ALTORF

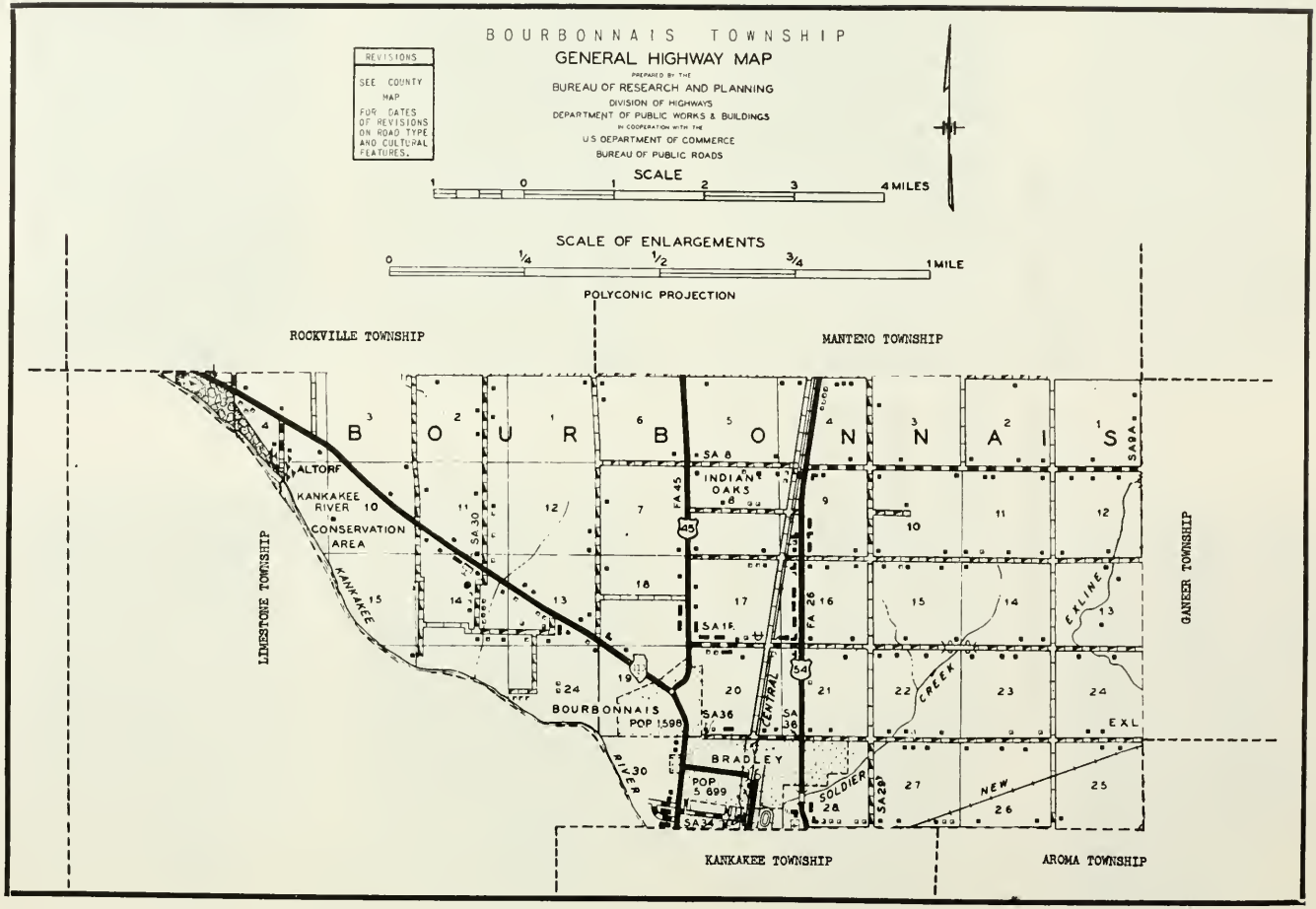
BOURBONNAIS TOWNSHIP
GENERAL HIGHWAY MAP
PREPARED BY THE
BUREAU OF RESEARCH AND PLANNING
DIVISION OF HIGHWAYS
DEPARTMENT OF PUBLIC WORKS & BUILDINGS
IN COOPERATION WITH THE
U.S. DEPARTMENT OF COMMERCE
BUREAU OF PUBLIC ROADS
REVISIONS
SEE COUNTY MAP FOR DATES OF REVISIONS ON ROAD TYPE AND CULTURAL FEATURES.
SCALE
1 0 1 2 3 4 MILES
SCALE OF ENLARGEMENTS
0 1/4 1/2 3/4 1 MILE
POLYCONIC PROJECTION
ROCKVILLE TOWNSHIP
MANTENO TOWNSHIP
LIMESTONE TOWNSHIP
GANEER TOWNSHIP
KANKAKEE TOWNSHIP
AROMA TOWNSHIP
B O U R B O N N A I S
ALTORF
KANKAKEE RIVER CONSERVATION AREA
KANKAKEE
INDIAN OAKS
BOURBONNAIS
POP 1,598
BRADLEY
POP 5,699
CENTRAL
SOLDIER
CREEK
EXLINE
NEW
EXL
RIVER
FA 45
FA 26
SA 30
SA 8
SA 18
SA 36
SA 28
SA 29A
45
54

BRADLEY

Largest community of Bourbonnais Township, just north of Kankakee city, is the incorporated village of Bradley, with a population of 5,699. The village is actually a suburb of Kankakee city. It contains numerous industrial plants, among the most important of which are the David Bradley Manufacturing Company (farm equipment); Koehler Manufacturing Company (furniture); Armstrong Cork Company (asphalt tile); Armour & Company (meats); and the Joseph Turk Manufacturing Company (metal furniture).

When first laid out in 1892, the village of Bradley was called North Kankakee. Three years later its name was changed to Bradley in honor of David Bradley, who had built here a large farming implement factory. The township in which the village is located, Bourbonnais, has a total population of 9,114. The township was organized in 1853.

MATERNITY CATHOLIC CHURCH Bourbonnais

ST. JOSEPH CHURCH & SCHOOL Bradley
Father Henehan Pastor.

BRADLEY GRADE SCHOOL
Bradley

BURCHAM SCHOOL DIST. 63 Rt. 1
Bourbonnais Sec. 13

BRADLEY & BOURBONNAIS COMMUNITY
HIGH SCHOOL Bourbonnais

KANKAKEE RIVER CONSERVATION AREA
Bourbonnais Sec. 32 380 acres

NOTRE DAME CONVENT
Sisters of the Congregation of
Notre Dame Bourbonnais

OLIVET NAZARENE COLLEGE
Kankakee Dr. H.W. Reed Pres.

Hartford Fire Insurance Agency

S. J. BEAUPRE

Broadway Insurance and Real Estate Agency

FARM LOANS AND INVESTMENTS

COMPLETE FARM AND CROP INSURANCE SERVICE

PHONE 2-7345

299 N. Broadway • Bradley, Ill.
ACROSS FROM BRADLEY POST OFFICE

BOURBONNAIS

Oldest community of Kankakee County is the ancient French-Canadian village of Bourbonnais, which today has a population of 1,598. It not only is the "mother village" of numerous other French-Canadian villages in this part of Illinois but is the original settlement out of which grew the present city of Kankakee.

Named after Francois Bourbonnais, an early settler, Bourbonnais village was started in 1832 by Noel La Vasseur, a partner of the famous fur trader, Gurdon S. Hubbard. It was in 1865 that St. Viator College was established at Bourbonnais and this soon became a leading Roman Catholic institution of higher learning. Today, the buildings and campus of this institution are occupied by Olivet Nazarene College, which has an enrollment of more than 900 students from all parts of the Midwest.

ALTORF

Also in Bourbonnais Township is the village of Altorf, with a population of fifty. It is served by the postoffice at nearby Bourbonnais. Through the village passes State 113N. Just south of Altorf lie the natural wooded acres of Kankakee River State Park.

INDIAN OAKS

Another community in Bourbonnais Township is the small hamlet of Indian Oaks, with a population of ten. It is served by the postoffice at nearby Bourbonnais village. The hamlet is located on the Illinois Central Railroad and on US 54.

ANDERSON, JOHN Rt. 1
Bourbonnais Sec. 8

BENOIT, HOMER & SISTERS Rt. 1
Bourbonnais 140 acres

ANTHONY, PAUL H. DR. Rt. 2
Bourbonnais. E. Longton Ten. 180 A

BENOIT, HORACE Rt. 2
Bourbonnais 120 acres

BENJAMIN, ED Rt. 1
Bourbonnais 1 acre

BENOIT, J. Rt 1
Bourbonnais Sec.6 360 A

BENOIT, EUGENE Rt. 1
Bourbonnais Sec. 13 160 acres

BERGERON, FRANKLIN L. Rt. 1
Bourbonnais Sec. 2

LIBRARY
UNIVERSITY OF ILLINOIS

BILYARD, ALVIN Rt. 1
Bourbonnais Sec. 13 85 acres

BILYARD, FRANK Rt. 1
Bourbonnais Sec. 4 78 acres

BLANCHETTE, A. X. Sec. 14 Rt. 1
Bourbonnais Milking Shorthorns 190A

BLANCHETT, ARCHILLE Rt. 1
Bourbonnais Sec. 9 120 acres

BLANCHETTE, AMBROSE Rt. 1
Bourbonnais Sec. 15 1 acre

BLANCHETTE, EDGAR Rt. 1
Bourbonnais Sec. 14 160 acres

BLANCHETTE, LEVI Rt. 1
Bourbonnais Sec. 14 200 acres

BLANCHETTE, LEVI Sec. 2 Rt. 2
Bourbonnais. R. Blanchette 80 acres

BLACK, GLENN Sec. 25 Rt. 3
Kankakee Le Claire Bros. Ten. 160 A

BOUDREAU, FRANK Rt. 1
Bourbonnais Sec. 4 1 acre

BLOSSOM INN U.S. 54 1½ acres
Kankakee Mixed Drinks & Delicious food 5 Miles No. Kankakee.

BRASSO, DITTER Rt. 1
Bourbonnais Sec. 21 80 acres

BOHMKER, J. C. Rt. 1
Bourbonnais L. Dandurand 160 acres

BRECON FARM
Bourbonnais D. Hustedt

BOUCHER, AMEDEE Rt. 3
Kankakee Sec. 26 160 acres

BROSSEAU, R. E. Rt. 1
Bourbonnais Sec. 7 160 acres

BROSSEAU, EM. Rt. 1
Bourbonnais Sec. 13 80 acres

BROWN, BERTON Sec. 24 Rt. 3
Kankakee E. Chesnut Ten. 240 acres

BUETTNER, MELVIN L. Rt. 1
Bourbonnais 20 acres

BURCH TRAILER PARK Rt. 1
Bourbonnais Rt. 54 No. of Kankakee

BURNS, J. F. Rt. 1
Bourbonnais Sec. 9 160 acres

BYDALEK, MARTIN Town
Bradley Lot

CARON, ALBERT & ALICE Sec. 16 Rt. 1
Bourbonnais W. Trudeau 120 acres

CARON, ALICE MRS. Sec. 4 Rt. 1
Bourbonnais W. Trudeau Ten. 126 A

CARON, ALICE MRS. Rt. 1
Bourbonnais Sec. 33

COOPER, HARRY W. Rt. 1
Bourbonnais Sec. 13 160 acres

COOPER, HARRY Rt. 1
Bourbonnais Sec. 13 140 acres

CYRIER, LIONEL Rt. 1
Bourbonnais Sec. 5 240 acres

DANDURAND, A. L.
Bourbonnaid

DANDURAND, HERMAN Rt. 1
Kankakee 20 acres



DOCKEMEYER, HENRY Rt. 1
Bourbonnais Sec. 22 & 23 160 A

EISENHOUR, C. Rt. 1
Kankakee 3 acres

EISENHOUR, C. Rt. 1
Kankakee 2 acres

FERRIS, M. P. Sec. 11 Rt. 1
Bourbonnais A. Schultz 384 acres

ENGLISH, FRED J. Rt. 1
Bourbonnais Sec. 13 312 acres



FLAGOLE, RAY Rt. 1
Bourbonnais J. Hunley Res. 120 acres

EVANS, S. W. Rt. 1
Bourbonnais Sec. 8 80 acres

FLOYD, IREN Rt. 54 No.
Kankakee Sec. 21 9 acres

FARMER, ANNA Rt. 2
Bourbonnais 120 acres

FOERSTER, ALFRED C Sec. 4 Rt. 1
Bourbonnais P. Pallissard. 459 A

FRASER, LOUIS Sec. I Rt. 2
Manteno L. Blanchette Ten. 220 A

FRASER, LOUIS Rt. I
Bourbonnais Sec. II 120 acres

GOODWIN ESTATE Sec. II Rt. I
Bourbonnais L. Timm Ten. 480 acres

GOUDREAU, PAUL E. Rt. I
Bourbonnais Sec. 13 72 acres

GOUSSETTE, ANNETTE Rt. I
Bourbonnais Sec. II 352 acres

GRAELING, GEO. Rt. I
Bourbonnais A. Benoit Ten. 160 A

GRANGER, AGNES Sec. I Rt. 2
Manteno L. Rehmer Ten. 160 acres

GRANGER, CHESTER Rt. I
Bourbonnais Sec. 6 120 acres

GREGORIE, PHILIP Rt. 1
Bourbonnais Sec. 18 10 acres

GRISE BROS. Sec. 4 Rt. 1
Bourbonnais P. Grise Ten. 160 acres

HALL, FLOYD Sec. 25 Rt. 3
Kankakee D. Parido Ten 160 acres

HAMILTON, E. S. DR. Sec.22 Rt. 1
Bourbonnais R. Ruder Ren. 240 a

HAMILTON, EDWIN DR. Sec.6 Rt.3
Kankakee C. Nolte 80 acres

HAMILTON, EDWIN DR. Sec.26 Rt. 3
Kankakee E. Legris Ten. 160 acres

HAMLYN, E. H.
Bourbonnais

HARTMAN, CHARLES
Bourbonnais

HANSON, BERNARD Sec. 4 Rt. 1
Bourbonnais D. Paul Res.

HANSON, WM. Rt. 2
Bourbonnais Sec. 10 40 acres



HARTMAN, GROVER A. Rt. 1
Bourbonnais Sec. 11 100 acres

HEIL, FRED Rt. 1
Bourbonnais Sec. 11 80 acres

HUGGETT, MARVIN MRS. Rt. 1
Bourbonnais Sec. 12 80 acres

HUGGETT, MARVIN MRS. Rt. 1
Bourbonnais Sec. 13

HUGGETT, MARVIN MRS. Rt. 1
Bourbonnais Sec. 18

IMPERIAL REFINERIES SERVICE STATION
Bourbonnais. Gas-Oil-Accessories
J. M. Morgan Mgr. Sec. 2 2 acres

JEFFERS, FRANK Sec. 31-5 Rt. 1
Bourbonnais R. Shelby Ten. 160 A

KASPER, J.
Bourbonnais

JENSEN, C. T.
Bourbonnais

KOHL, ENOS Rt. 2
Bourbonnais Sec. 5 206 acres

JONES, REG. Rt. 1
Bourbonnais 160 acres

KUNDE, ALFRED Sec. 6 Rt. 1
Bourbonnais G. Giasson Ten. 120 acres

KARAES, LEMUEL
Bradley Sec. 6 Lot

LA GESSE, MOSE Rt. 2
Manteno Sec. 2 80 acres

LAMB, JEANNE & ROBERT C.
Manteno Sec. 4 1¼

LAMBERT, WILIAM J. Rt. 1
Bourbonnais Sec. 12 130 acres

LAMBERT, EMILY Sec. 12 Rt. 1
Bourbonnais E. LeClaire Ten. 80 acres

LA MONTAGNE, PATRICK H. Sec. 8
Bourbonnais Dr. G. Jacquet

LAMBERT, EUGENE B. SR. Sec. 6 Rt. 1
Bourbonnais E. Lambert Jr. Ten. 200A

LAMORE, D. F. MRS. Sec. 12 Rt. 1
Bourbonnais H. Nilsen 120 acres

LAMBERT, EUGENE Sec. 9 Rt. 1
Bourbonnais J. Lambert 120 acres

LAMORE, D. F. MRS. Sec. 12 Rt. 1
Bourbonnais A. Lagesse 120 acres

LAMORE, D. F. MRS. Sec. 13 Rt. 1
Bourbonnais D. Lambert 120 acres

LA MORE, T. S. MRS. Sec.22 Rt. 1
Bourbonnais 160 acres

LE CLAIRE, ED J. Rt. 1
Bourbonnais Sec. 12 105 acres

LINDSAY, TOM Rt. 1
Bourbonnais Sec. 12 48 acres



LONGTIN, ISADORE Sec. 13 Rt. 1
Bourbonnais Sec. 13 60 acres

LONGTIN, ISADORE Rt. 1
Bourbonnais Sec. 18 80 acres

LONGTIN, ISADORE Rt. 1
Bourbonnais Sec. 18 80 acres

MAGRUDER, ANNA MRS. Sec.12 Rt. 1
Bourbonnais B. Schultz 114 acres

MAGRUDER, HARRY Rt. 1
Bourbonnais Sec. 31 160 acres



MAJEWSKI, PETER C, Rt. 2
Bourbonnais 40 acres

MARCOTT, Y. L. Sec. 17 Rt. 1
Bourbonnais R. Barnett 90 acres

MARCOTTE, ALFRED (REN.) Rt. 1
Bourbonnais 80 acres

MARCOTTE, HENRY Sec. 3 401 No. St.
Bourbonnais W. & A. Regnier Ten.
Sec. 20 120 acres

MARCOTTE, PHILLIP J. Sec. 10 Rt. 1
Bourbonnais R. Raymond Ten. 20 A

MARGUIS, ZEPHIRE Sec. 6
Bradley E. Kerouac 160 acres

SIB'S INN M. Massey Rt. 1
Bourbonnais Sec. 4 $1\frac{1}{2}$ acres

MAYOTTE, H. J. Rt. 1
Bourbonnais Sec. 11 40 acres

NALLY, RAY Rt. 1
Bourbonnais Sec. 13 80 acres

MESSNER, ELLA MRS. Rt. 2
Bourbonnais Sec 1 acre

NICKELL, EUGENE F. Rt. 1
Bourbonnais Sec. 4 28 acres

MONAHAN, A. M. Rt. 1
Bourbonnais Sec. 17 1½ acres

NICKELL, OTTIE MRS. Rt. 1
Bourbonnais 2¼ acres

MORE, ANGUS S. Rt. 2
Bourbonnais 230 acres

ORTMAN, C. W. Sec. 1 Rt. 1
Bourbonnais P. Blanchette Ten. 160A

PACQUETTE, OSCAR Rt. 1
Bourbonnais Sec. 2

PERRY, LOMIRA Sec. 19
Bourbonnais F. DuVoisin Ten. 80 A

PFAHLER, FRED S. Sec. 18 Rt. 2
Bourbonnais R. Courville
240 A

PHELAN, FLORENCE & STOCKER, MAUDE
Bourbonnais Sec. 9 30 acres

POWERS, A. N. Sec. 13 Rt. 1
Bourbonnais. W. Bell 110 acres

PROVOST, DONALD Rt. 3
Kankakee Sec. 25 120 acres

PROVOST, DONALD Rt. 3
Kankakee Sec. 24 246 acres

PROVOST, L. A.
Bourbonnais Sec. 18 160 acres

RAUWORTH, WM. Rt. 1
Bourbonnais Sec. 8 111 acres

RAYMOND, EUGENE Rt. 1
Bourbonnais Sec. 11 240 acres

RAYMOND, EUGENE Sec. 11 Rt. 1
Bourbonnais 200 acres

RAYMOND, HELENA MRS. Sec. 2 Rt. 1
Bourbonnais F. Raymond Ten. 80 acres

RAYMOND, RENE A. Sec. 11 Rt. 1
Bourbonnais R. Raymond Ten. 160 A

RED MILL FARM Reg. Angus Rt. 1
Bourbonnais Sec. 15 180 acres
Walter H. Blanchette Owner

REGNIER, H. B. Sec. 15 Rt. 1
Bourbonnais M. Regnier Ten. 200 A

REGNIER, H. B. Rt. 1
Bourbonnais Sec. 15 200 acres

RICHARD, ADRIAN Rt. 1
Bourbonnais R. Raymond Ten 80 A

RIVARD, G. Rt. 1
Kankakee 2 acres

RICHARD, RALPH Rt. 1
Bourbonnais Sec. 15 180 acres

RIVARD, LEON Sec. 9 Rt. 2
Bourbonnais L. Rivard 80 acres

RICHARD, ZEPHIR Rt. 1
Bourbonnais Sec. 16 160 acres

RIVARD, PAUL Rt. 1
Bourbonnais (Ren.) 2 acres

RIVARD, ED Rt. 1
Bourbonnais Sec. 23 200 acres

ROVEN, JOHN Rt. 1
Kankakee 2 acres

RYAN, MATHEW F. Rt. 1
Bourbonnais Sec. 4 3½ acres

SAUBERLI, WALTER Rt. 1
Bourbonnais Sec. 13 97 acres

SANDERS, HAROLD Rt. 1
Bourbonnais Sec. 8

SAVOIE, ALFRED Rt. 3
Kankakee 80 acres

SAUBERLI, GEO. H. Sec. 16 Rt. 1
Bourbonnais O. Heck Ren. 160 acres

SCHILLER, WALTER Rt. 3
Kankakee Sec. 25 160 acres

SAUBERLI, LESLIE Rt. 1
Bourbonnais Sec. 13 77 acres

SCHLONDORF, WILLIAM Rt. 1
Bourbonnais Sec. 3 80 acres

SCHULTZ, JOHN Rt. 1
Bourbonnais Sec. 11 72 acres

SHREFFLER, M. L. ESTATE Rt. 1
Bourbonnais Sec. 13 $\frac{1}{4}$ acre

SENESAC, EUGENE Sec. 15 Rt. 1
Bourbonnais Gregorie, E. 90 acres

SKELDON, BEN Rt. 1
Bourbonnais Sec. 4 17 acres

SHOVER, CLYDE
Bradley 2 acres

SKELTON, EARL Rt. 1
Bourbonnais Sec. 11 80 acres

SHREFFLER, LESLIE Rt. 1
Bourbonnais Sec. 13 138 acres

SMALL, LESLIE C. Sec. 2 Rt. 1
Bourbonnais L. Rashinskas Ten. 220A

SUPERNANT, JEROME MRS. Rt. 1
Bourbonnais 5 acres

SWEET, PHILLIP
Bourbonnais Clover Hill Farm

TALLMAN, JOHN H. Rt. 1
Bourbonnais Sec. 11 247 acres

TALLMAN, JOHN H. Rt. 1
Bourbonnais Sec. 11 147 acres

TARON, MERRILL Rt. 3
Kankakee Sec. 6 160 acres

TROUT, HERSCHEL L. Sec. 4 Rt. 1
Bourbonnais R Jetts 1 acre

WHEELER, JOHN Sec. 18 Rt. 1
Bourbonnais J. Wheeler Jr. Ten. 256 A

WILLIS, JOHN Rt. 1
Bourbonnais Sec. 4

ADAMS, FRANK Rt. 1
Essex 3 acres

WYANT, OLIVER Rt. 3
Kankakee Sec. 25 40 acres



BISSONETTE, MRS. ETHEL RT. 1
Bourbonnais 72 acres

FARMERS ELEVATOR OF MANTENO Rt. 1
Bourbonnais Albert Lemenager

WILLIS, JOHN E. Rt. 1
Bourbonnais C. Anderson 389 acres

RED TOP INN Sec. 4 U.S. 54 No.
Bourbonnais C. Miller Owner. Rt. 1



WILHOYT, ROBT. Rt. 1
Bourbonnais Sec. 9 5 acres

TINY & EFFIE'S RESTAURANT
Bourbonnais

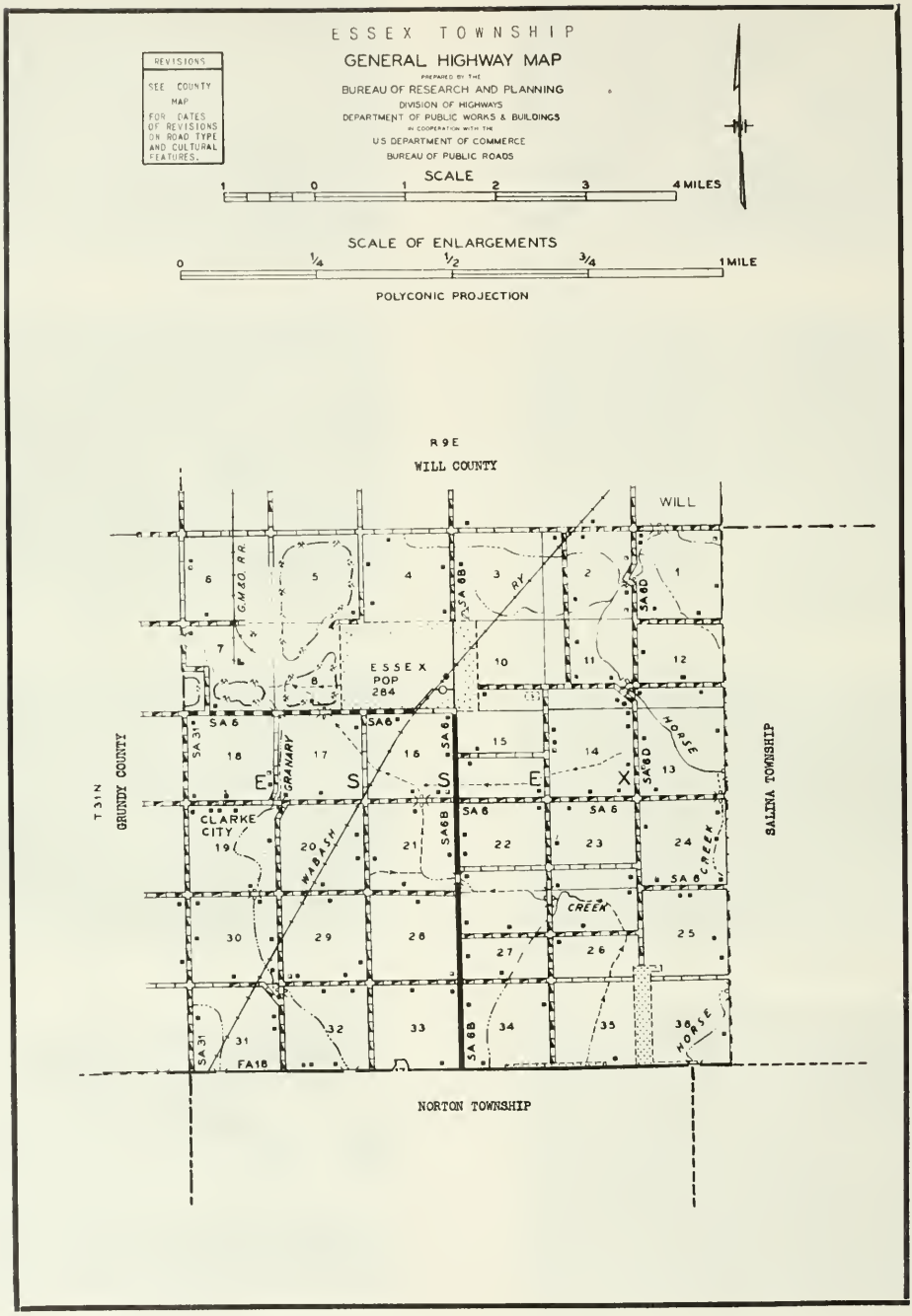
ESSEX TOWNSHIP
GENERAL HIGHWAY MAP
PREPARED BY THE
BUREAU OF RESEARCH AND PLANNING
DIVISION OF HIGHWAYS
DEPARTMENT OF PUBLIC WORKS & BUILDINGS
IN COOPERATION WITH THE
U.S. DEPARTMENT OF COMMERCE
BUREAU OF PUBLIC ROADS
REVISIONS
SEE COUNTY MAP FOR DATES OF REVISIONS ON ROAD TYPE AND CULTURAL FEATURES.
SCALE
1 0 1 2 3 4 MILES
SCALE OF ENLARGEMENTS
0 1/4 1/2 3/4 1 MILE
POLYCONIC PROJECTION
R 9 E
WILL COUNTY
WILL
G.M.&O. R.R.
RY.
ESSEX
POP
284
SA 6
SA 6B
SA 6D
SA 31
GRANARY
HORSE
CREEK
WABASH
CLARKE CITY
T 31 N
GRUNDY COUNTY
SALINA TOWNSHIP
FA 18
NORTON TOWNSHIP

ESSEX TOWNSHIP

UNION HILL

CLARKE CITY

ESSEX

ESSEX

In the western part of the county, on the Wabash Railroad, lies the incorporated village of Essex, with a population of 284. It is the principal community of Essex Township, which has a total population of 744. The township was organized in 1851 and I. C. Mosier was elected its first supervisor. Both the village and the township derived their names from Essex Township, in Essex County, New York, birthplace of Gardner Royce, an early settler of the Illinois township.

UNION HILL

Another community of Norton Township is Union Hill, a smaller portion of which lies in adjoining Essex Township. The village has a total population of 138. It was platted in the late 1870's by F. Wesemann.

AROMA PARK

CLARKE CITY

Still another community in Essex Township is the small hamlet of Clarke City, with a population of eight. It is served by the postoffice at nearby Reddick. The hamlet is located near the Grundy County line.

METHODIST EPISCOPAL CHURCH Essex
Sec. 9 Rev. Arthur Webb.

ST. LAWRENCE O'TOOLE CATHOLIC CHURCH Essex
Sec. 9 Father Klaes

CATHOLJC CHURCH Essex

GRADE SCHOOL
Essex



BRADLEY ELEMENTARY SCHOOL
Bradley

UNION HILL SCHOOL
Union Hill 1 acre

ARMSTRONG, THEO. Rt. 1
Reddick Sec. 19 160 acres

BARKER, JOSIE MRS. Rt. 1
Essex H. Melrose Ten.

BERGER, GEO. L. Rt. 1
Essex Sec. 26

BECK, JOHN MRS. Sec. 8 Rt. 1
Essex J. Passini Ten. 73 acres

BERGER, FRANK Rt. 1
Essex Sec. 27 120 acres

BERKECI, JOHN Rt. 1
Essex Sec. 2 77 acres

BERGER, HAROLD Rt. 1
Essex Sec. 26 160 acres

BERGER, GEORGE Sec. 26 Rt. 1
Essex S. Berger 80 acres

BOGGIO, CHARLEY Rt. 1
Essex Sec. 16 132 acres

BOSSERT, C. M. Sec. 32 Rt. 1
Reddick I. Bossert 160 acres

BOSSERT, WALTER Sec. 29 Rt. 1
Reddick A. Porter Ten. House

BOSSERT, IRVIN Rt. 1
Reddick Sec. 32 80 acres

BOUDREAU, LIONEL Rt. 1
Essex Sec. 16 80 acres

BOSSERT, VERNON Rt. 1
Reddick Sec. 30 180 acres

BOYER, ERWIN S. Rt. 1
Reddick Sec. 32 160 acres

BOSSERT, WALTER Rt. 1
Reddick Sec. 29 217 acres



BRAIDWOOD COAL MINING COMPANY Rt. 1
Essex Sec. 8 L. Monferdini Ten.

BRUNNER, ELMER & ROSE MARIE Rt. 1
Essex 140 acres

BRUNNER, OSCAR Rt. 1
Essex Sec. 25 160 acres

BRUNNER, WALTER Rt. 1
Essex Sec. 14 160 acres

BRUNNER, WALTER Sec. 24 Rt. 1
Essex D. Schultz Ten. House

BULL, EDNA MRS. Rt. 1
Reddick Sec. 16 1 acre

BURKWALTER, SAM Rt. 1
Reddick Sec. 18 1 acre

BURR, PERRY Sec. 22 Rt. 1
Reddick S. Marma 80 acres

CALAHAN, THOMAS Rt. 1
Essex Sec. 2 160 acres

CALLAHAN, THOMAS Sec. 11 Rt. 1
Essex William Peters 160 acres

CALLAGHAN, MARY E. Sec. 22 Rt. 1
Essex W. Kilbride 80 acres

CHARTER, EARL Rt. 1
Reddick Sec. 21 280 acres

COOK ESTATE Rt. 1
Reddick P. Cook Sec.34 120 acres

COOK, PERCY Sec. 33 Rt. 1
Essex James R. KING 125 acres

DAADEE, HENRY Rt. 1
Essex Sec. 12 114 acres



DAU, ARTHUR Rt. 1
Essex Sec. 14 1 acre

DEAN, LESLIE Rt. 1
Reddick Sec. 17 240 acres

DICKMAN, F. A. Sec. 34 Rt. 1
Reddick F. Schweigert 160 acres

DITTUS, GEO F. Rt. 1
Essex Sec. 36. G. Dittus 80 acres

ECIMOVICH, MATT Rt. 1
Essex Sec. 4 160 acres

ELLIOTT, W. MRS. Sec. 12 Rt. 1
Essex H. Reardanz 200 acres

GRAHAM, ALICE & ELIZABETH Rt. 1
Buckingham Sec. 25 C. Dornburg 240A

EMLING, JOHN N. MR. & MRS. Rt. 1
Essex Sec. 25 240 acres

ENFIELDT, FRANK Sec. 10 Rt. 1
Essex 110 acres

EVANS, JOHN Rt. 1
Essex Sec. 2 1 acre

EVANS, JOHN MRS. Rt. 1
Essex Sec. 11 160 acres

EVANS, JOHN JR. Rt. 1
Essex Sec. 11 1 acre

EVANS, LUCIE MRS. Sec. 2 Rt. 1
Essex J. Evans 160 acres

FERRARI, DOMINIC Rt. 1
Reddick Sec. 19 18 acres

FREDRICK, DELBERT Rt. 1
Essex 5 acres

GALL, ROY Rt. 1
Reddick Sec. 20 100 acres

GALL, ROY Sec. 20 Rt. 1
Reddick V. Boudreau 220 acres



GARD, JOHN Rt. 1
Essex Sec. 15 80 acres

GERSMAN, CHARLES MRS. Sec. 1 Rt. 1
Essex E. Gersman 217 acres

GIRAD, NAPOLEON Rt. 1
Essex Sec. 25 80 acres

GREDSON, JOHN H. Ten. Rt. 1
Essex Essex Township

GROB, GEORGE ESTATE Sec. 20 Rt. 1
Reddick J. Romanetto 146 acres

HAACK, GEORGE Sec. 27 Rt. 1
Reddick V. Berger 200 acres

HALPIN, JAMES Rt. 1
Bonfield Sec. 17 160 acres

HAVEL, EDWARD Rt. 1
Essex Sec. 15 240 acres

HOOPER, FRANK Sec 6 Rt. 1
Gardner W. Kingman 204 acres

HOOPER, IRENE — Rt. 1
Essex — Sec. 16 — 1 acre

JACOBSEN, PAUL — Rt. 2
Momence — Sec. 26 — 105 acres

HUBER, D. MRS. — Rt. 1
Essex — Sec. 9 — 117 acres

JOS. JAICOMO
Essex — Sec. 15 — 12 acres



HUDGINS, A. D. — Rt. 1
Essex — 2 acres

JOYCE, EDWARD — Rt. 1
Reddick — Sec. 19 — 77 3/4 acres

HUNT, ESTATE — Rt. 1
Essex — Sec. 12 — 86 acres

JOYCE, JOSEPHINE — Rt. 1
Reddick — Sec. 27 — 80 acres

JOYCE, JOSEPHINE MRS. Sec. 33 Rt. 1
Reddick. C. Fritz 160 acres

JOYCE, T. E. Sec. 18 Rt. 1
Gardner T. Joyce 240 acres



JOYCE, WILLIAM H. Rt. 1
Reddick Sec. 30 160 acres

JOYCE, WILLIAM E. Rt. 1
Reddick Sec. 30 200 acres



KING, ANDREW Sec. 27 Rt. 1
Reddick A. Residori 160 acres

KIRCHNER, DONALD Rt. 1
Essex Sec. 24 80 acres

KING ESTATE (Emmett, Maurice &
Mary) Reddick Sec. 33

KIRCHNER, GLENN Rt. 1
Essex Sec. 14 40 acres



KILPATRICK, JAMES. C. Rt. 1
Essex 160 acres

KUNTZ, FRANK Rt. 1
Essex Sec. 15 40 acres

KING, SARAH Sec. 3 Rt. 1
Reddick.J. Reedy 84 acres

KURTENBACH, CECIL Rt. 1
Reddick Sec. 17 80 acres

KLOVER, WYBRANT Rt. 1
Essex Sec. 1 140 acres

LADE, WILLIAM SR. MRS. Rt. 1
Essex Sec. 5 20 acres



KLOVER, WYBRANT J. Rt. 1
Essex Sec. 12 140 acres

LA REAU, EDWARD R. Rt. 1
Reddick Sec. 28 1 acre

LAWLESS, MARK Rt. 1
Essex Sec. 7 80 acres

MC INERNEY, T. J. Rt. 1
Essex Sec. 12 120 acres

MATT, JENSEN Rt. 1
Reddick Sec. 21 120 acres

MC LANE, ERWIN R. Rt. 1
Reddick Sec. 32 160 acres

MC COMB, WILLIAM Sec. 26
Essex R. Smith Rt. 1

MC LANE, ERWIN R. Sec. 29 Rt. 1
Reddick C. Unz 80 acres

MC GOVERN, LEONA Rt. 1
Essex Sec. 11 120 acres

MENDLSON, ABE Sec. 24 Rt. 1
Essex J. Love Jr. 240 acres

MIDDELTON, ABRAHAM Rt. 1
Essex Sec. 22 240 acres

MILLING, C. Sec. 14 Rt. 1
Essex L. Meyers Ten. 80 acres

MORANSKI, PHIL
Essex T. Sommers

MORFERDINI, LOUIS Rt. 2
Gardner Sec. 6 80 acres

MORRIS, WILLIAM M. Rt. 1
Essex Sec. 16 155 acres

MOTZIG, ALFRED
Essex Sec. 2 20 acres

MULLIGAN, KATHRYN Sec. 11 Rt. 1
Essex G. Cook 264 acres

NESBITT, ROBERT W. Rt 1
Essex Sec. 24 120 acres

NORTHERN ILLINOIS COAL CORPORATION
Wilmington Sec. 6 Coal Cleaning Plant.

O'RILEY, MARY Sec. 34 Rt. 1
Essex M. King 80 acres

NORTHERN COAL CORPORATION Rt. 1
Reddick F. Vigna 266 acres

PALAZZINI, LOUIS MRS. Sec, 11
Essex P. Palazzini 160 acres

NUTTE, HARRY Rt. 1
Essex 2 acres

PASSINI, ANGELO Sec. 19 Rt. 1
Reddick T. Passini 163 acres

OHLHUES ESTATE Sec. 21 Rt. 1
Reddick W. Babka 200 acres

PASSINI, ANGELO Rt. 1
Essex Sec. 4 J. Pine 80 acres

PASSINI, ANGELO Sec. 30 Rt. 1
Reddick J. Passini 80 acres

PATCHETT, LYLE Sec. 30 Rt. 1
Reddick W. Patchett Ten. 80 acres

POREBSKI JOHN Rt. 1
Essex 120 acres

PORTAGE-MANLEY SAND CO. Sec. 4 Rt. 1
Essex W. Bice 260 acres

RATLIFF, E. Rt. 1
Essex Sec. 23 120 acres

RIORDAU, CLEMENT Rt. 1
Reddick Sec. 34 160 acres



RUDER, EMMA MRS. Sec. 36 Rt. 1
Essex. O. Ruder 320 acres

RUDER, JOHN J. Rt. 1
Essex Sec. 36 120 acres

RUDER, LEO Rt. 1
Essex Sec. 25 200 acres



SHARPER, ELMER Rt. 1
Essex Sec. 14 80 acres

RUFE, WALTER Sec. 11 Rt. 1
Essex F. White 120 acres

SHULA, JAMES Rt. 1
Reddick Sec. 16 195 acres

SELIGA, LEONARD Rt. 1
Essex Sec. 13 ½ acre

SHULA, JAMES Rt. 1
Reddick Sec. 21 93 acres

SENGPIEL, WILFORD Rt. 1
Reddick Sec. 22 80 acres

SCHULTZ, CLARENCE Rt. 1
Essex Sec. 23 80 acres

SCHULTZ, HENRY M. Rt. 1
Reddick Sec. 28 160 acres

SCHULTZ, LEWIS Sec. 19 Rt. 1
Gardner Home of Schultz Trio 140 A

SCHULTZ, LEONARD Sec. 18 Rt. 1
Essex J. Sbhultz Ten. 133 acres

STELLANO, JOHN Rt. 1
Essex C. Stellano Ten. 80 acres

SWARTZ, CARL
Essex 3 Lots

SWARTZ, CARL JR. Sec.17 Rt. 1
Reddick T. Christenson Owner 160 A

SWARTZ, MYRON
Essex Sec. 4 7 acres

TALLON, JAMES
Essex Sec. 15 & 16 10 acres

TANNER, ROBERT Sec. 15 Rt. 1
Essex J. Lardi Owner 200 acres

VAN DERVLIET, ALBERT Rt. 1
Essex Sec. 24 160 acres

TYLER, JAMES Sec. 16 Rt. 1
Essex G. Wilson 168 acres

VANDERVLIET, ALBERT Rt. 1
Essex Sec. 22 160 acres

UNZ, CHARLES Rt. 1
Reddick Sec. 31 150 acres

VOIGTS, MARTIN
Buckingham 130 acres

UNZ, EDGAR Rt. 1
Reddick Sec. 31 150 acres

WAGNER, RUBY Rt. 1
Essex Sec. 15 80 acres

WAGNER, WALTER MR. & MRS. Rt. 1
Reddick C. Wagner Sec.31 157 acres



WARNER, MARIE Sec. 15-16 Rt. 1
Essex W. Peters Ten. 110 acres

WARREN, LAWRENCE Sec.26 Rt. 1
Essex C. Reardanz 200 acres

WARREN, ORVILLE Sec. 16 Rt. 1
Essex D. Krieg 240 acres

WARREN, WILLIAM Sec. 16 Rt. 1
Reddick A. Hunte 144 acres

WEHLING, FRED Sec. 28 Rt. 1
Reddick P. Jensen 80 acres

WEPPRECHT, ARNOLD Rt. 1
Essex Sec. 36 1 acre

WESEMANN, ED Sec.35 Rt. 1
Essex. R. Kirchner 120 acres

WILKING, LEO Rt. 1
Essex Sec. 25 120 acres

WRIGHT, JAMES Op.
Essex S. Nowman 1 acre

WISNER, L. G. Sec. 29 Rt. 1
Reddick T. Jensen 150 acres

WYNCOTT, EDWARD Rt. 1
Essex Sec. 5 20 acres

WRIGHT, CARL Rt. 1
Essex 1 acre

ZEISLER, FRED Sec. 23 Rt. 1
Essex J. Zilm Ten. 320 acres

GERSMAN, CHARLES MRS. Sec. 12 Rt. 1
Essex E. Gersman 219 acres

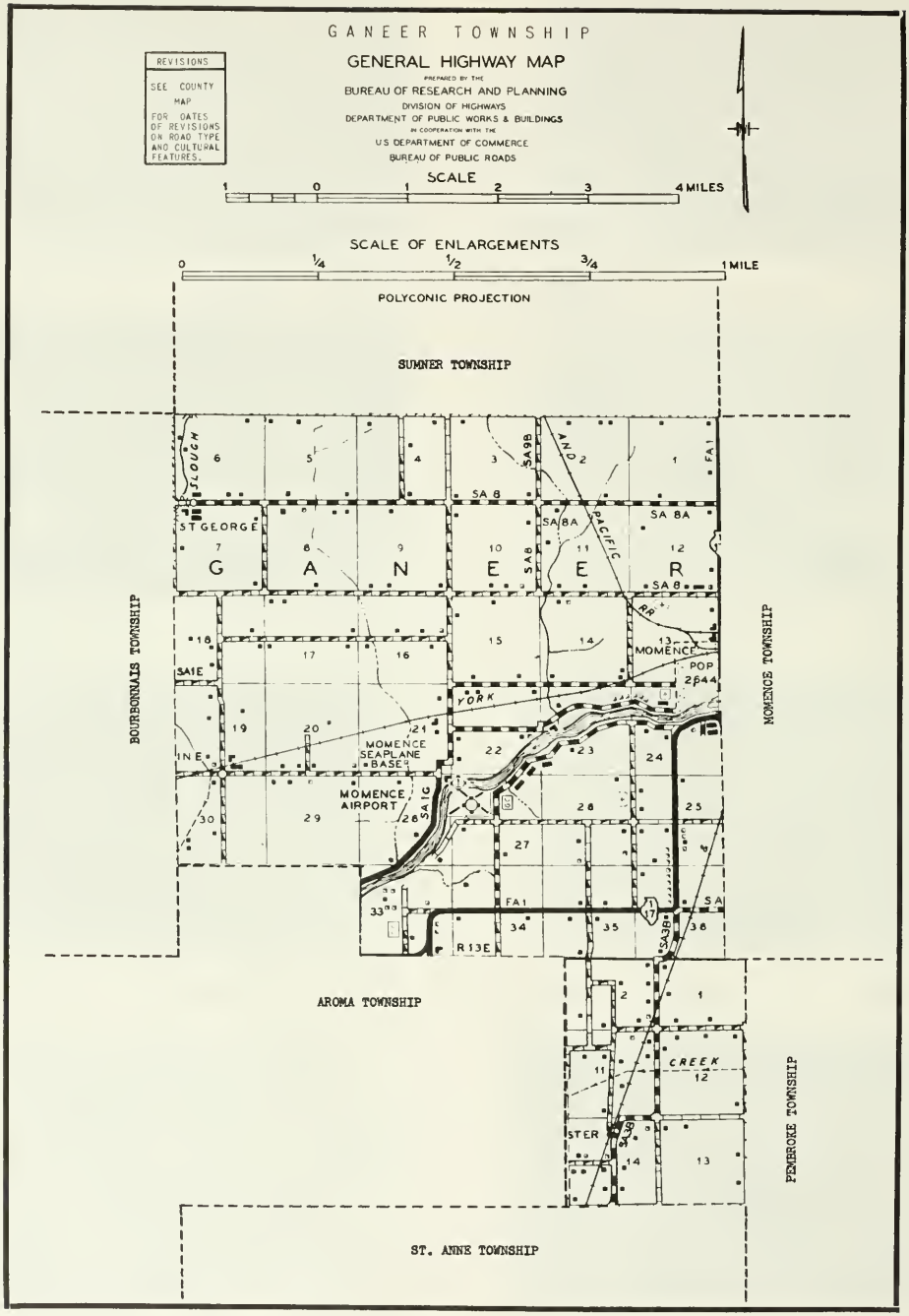
GANEER TOWNSHIP
GENERAL HIGHWAY MAP
PREPARED BY THE
BUREAU OF RESEARCH AND PLANNING
DIVISION OF HIGHWAYS
DEPARTMENT OF PUBLIC WORKS & BUILDINGS
IN COOPERATION WITH THE
U.S. DEPARTMENT OF COMMERCE
BUREAU OF PUBLIC ROADS
REVISIONS
SEE COUNTY MAP FOR DATES OF REVISIONS ON ROAD TYPE AND CULTURAL FEATURES.
SCALE
1 0 1 2 3 4 MILES
SCALE OF ENLARGEMENTS
0 1/4 1/2 3/4 1 MILE
POLYCONIC PROJECTION
SUMNER TOWNSHIP
BOURBONNAIS TOWNSHIP
MOMENCE TOWNSHIP
AROMA TOWNSHIP
PEMBROKE TOWNSHIP
ST. ANNE TOWNSHIP
ST GEORGE
G A N E E R
MOMENCE
POP 2644
YORK
MOMENCE SEAPLANE BASE
MOMENCE AIRPORT
CREEK
PACIFIC RR
SA 8
SA 8A
SA 9B
FA 1
SA 1G
SA 3B
R 13E

GANEER TOWNSHIP

MOMENCE

ST. GEORGE

BUSH HATCHERY & MILLING CO. Rt. 1
Kankakee

SHOULTZ FARM STORE
Herscher

BUSH HATCHERY & MILLING CO.
Dwight

SHREFFLER & SON
Manteno

LEHNNS, REUBLEN E.
Reddick

WHITAKER FARMERS COOPERATIVE
GRAIN CO.
Grant Park

NATIONAL BANK OF ST. ANNE
St. Anne

MOMENCE

Located on the Kankakee River and on State 1, Momence city lies mainly in Momence Township, this portion having a total population of 1,585. That part of it lying in adjoining Ganeer Township has a population of 1,059. The city is at the junction of the Chicago & Eastern Illinois, the New York Central and the Chicago, Milwaukee, St. Paul & Pacific railroads.

Momence city is an important manufacturing and shipping center. Its products include textiles, truck bodies, health foods, Venetian blinds, dog foods and childrens' clothing. There are also numerous stone quarries in its vicinity. The township in which the city is mainly located has a total population of 2,954. Momence city was founded in 1854 by Dr. Hiram Todd, one of the earliest settlers of Kankakee County. He named the city after Isadore Momence, half-breed husband of Jeneir, daughter of a local Pottawatomie chief.

ST. GEORGE

Only other community of Ganeer Township is the old French-Canadian village of St. George, with a population of fifty. It is served by the postoffice at nearby Bourbonnais. The village was established more than a hundred years ago by some of the French-Canadians from Bourbonnais.

FIRST METHODIST CHURCH OF MEMONCE Momence
Rev. Paul C. Wilson 800 Membership
Organized 1844. Built 1863. Rebuilt:
1892. Rev. James Leckenby first Preacher.

ST. GEORGE CHURCH ST. George
Rev. Arthur Lendroche, Pastor .

ST. PATRICKS CHURCH Momence
Rev. T. Demarais Presnet Pastor. Parish
started 1862. Erected 1914 by Rev. A.L. LaBrie.

MOMENCE COMMUNITY JNIT HIGH SCHOOL
Momence R.W. Chenoweth Prin.
T.H. Bartholomew Sup. of Schools

ST. PATRICK ACADEMY Erected 1906
Momence Servants of Holy Heart of
Mary 352 Students.

NEW CENTRAL SCHOOL..Com. Unit Dist.
#1 Momence T.H. Bartholomew Sup.

MOMENCE CEMETERY
Momence



MT. AYR CEMETERY Rt. 2
Momence Sec. 26

OWL LODGE Rt. 3
St. Anne Sec. 31 40 acres

ST. PATRICKS CEMETERY
Momence

CITY HALL BLDG.
Momence Mayor Richard Blankestyn

B. L. TABLER & SON

Dealers in

LUMBER • GRAIN • COAL

Phone 112 • Momence, Ill.

ALVEN, NATE Rt. 3
Kankakee Sec. 19 320 acres

ARSENEAU, FARRELL Rt. 2
Momence 40 acres



BADE, GEO. L. Sec. 27 Rt. 2
Momence Custom Shelling 160 acres

BADE, GEO. L. Rt. 2
Momence Sec. 36 160 acres

BADE, WALTER
Momence Sec. 2



BALKAZOR, BERNARD Sec. 35 Rt. 2
Momence Lot

BALTHAZON, FRED Rt. 2
Momence Sec. 22 Lot

BAR-C-STABLES 725 N. Elm
Momence 11 acres

BARWEGEN, HENRY Rt. 2
Momence Sec. 23 42 acres

BASCHEN, FRED MRS. Rt. 1
Momence Sec. 1 H. Smith Ten.

BASCHEN, F. H. MRS. Rt. 2
Momence M. Smith Op.

BASCHEN, HELEN K. Rt. 2
Momence Sec. 12-13-14 520 acres
M. Smith Ten.



BASHARD, VERN Rt. 2
Momence Sec. 22 Ten. House

BEIER & BLOOMQUIST INTERNATIONAL
HARVESTER Momence
C. Bloomquist & F. Beier Owners.

BELLIS, GEO. Rt. 1
Bourbonnais Sec. 18 80 acres

BERGERON, IVAN Rt. 1
Bourbonnais Sec. 18 160 acres

BISSONNETTE, LEONARD Rt. 2
Manteno Sec. 6 160 acres

BLANCHETTE, EMMA Rt. 1
Bourbonnais 80 acres

BLANCHETTE, FELIX Rt. 1
St. George Sec. 8 112 acres

BLANCHETTE, GEO. R. Rt. 1
Bourbonnais Sec. 13 192 acres

BLANCHETTE OSCAR Rt. 1
Grant Park F. Blanchette Ten. 80 A

BLOOD, LYLE A. & LOUISE C. Rt. 2
Momence G. Booi Op. 70 acres

BOOI, GEORGE Rt. 2
Momence Sec. 25 80 acres

BOOMSMA, THEODORE
Momence

BOUCHARD, HARVEY Rt. 1
Bourbonnais Sec. 18 160 acres

BOUCHARD BROS. Rt. 1
Bourbonnais O. Granger Ten. 80 A

BOUCHARD, AMEDEE Rt. 3
Kankakee Sec. 24 80 acres

BOUCHARD BROS. Sec. 5 Rt. 1
Kankakee O. Granger Ten. 240 acres

BOUCHARD BROS. Rt. 1
Bourbonnais Sec. 17 160 acres

BOUCHARD, EUGENE C.
St. George E. Guimond Ten.

BOUCHARD BROS. (OWNERS) Rt. 1
Bourbonnais Sec. 17 280 acres

BOWMAN, CLADIUS THEO. Rt. 2
Momence Sec. 1 41 acres

BOWMAN, CLAUDE T. Rt. 2
Momence 41 acres

BRASSARD, ANNA Rt. 2
Momence Sec. 22 240 acres

BRADLEY, ELWYN Rt. 1
Grant Park Sec. 12 120 acres

BRASSARD, VERNE T. Sec. 11 Rt. 2
Momence A, Jackson Ten. 160 acres

BRADY, JAMES Rt. 1
Ganeer SEC. 2 Floyd Weakley 53 acres

BRETVELD, FRANK Rt. 2
Momence Sec. 12 80 acres



BRADY, LORA Rt. 2
Momence Lot

BRETVELD, FRANK Rt. 2
Momence 80 acres

BUCHARD, EUCLID & AUGNE Rt. 1
Bourbonnais Sec. 8 200 acres

BUSHARD, FRANCES Rt. 2
Momence Sec. 22 160 acres

CHAMBERLAIN, FRED Rt. 2
Momence Sec. 2 29½ acres

CHAMBERLAIN, LUCY Rt. 2
Momence Sec. 2 20 acres

CHARBONBAU, ISABLE MRS. Rt. 3
Kankakee Sec. 20 120 acres

CHIPMAN, EDWARD Sec. 13 Rt. 2
Momence K. Chipman Ten. 180 a

CLEMENT, HELEN MRS. Sec.36 Rt. 1
Momence D. Trudeau Ten. 170 acres

CLIFTON, ARTHUR S. Rt. 2
Momence Sec. 9 120 acres

COTE, RUSSELL
Steager Sec. 11 1 a

DENNIS, PERCY Rt. 3
Kankakee Sec. 28 80 acres



CROMWELL, HAROLD Rt. 2
Momence Sec. 22 48 acres

DE VEIVES, PETER Rt. 2
Momence Sec. 11

CROSBY, JAMES Rt. 1
Kankakee Sec. 21 1½ acre

DE YOUNG, ALEX Rt. 3
St. Anne Sec. 31 440 acres



DAVIS, ART
Momence Sec. 22 7 acres

DE YOUNG, IVAN Sec. 11 Rt. 2
Momence I. DeYoung Ren. 60 acres

DONAHUE
Momence



EILER, HENRY ESTATE Sec. 4 Rt. 1
Grant Park C. Mann Ten. 240 acres

DOYLE PACKING CO. Momence
Strong Heart Dog Food. H.E. Cromwell
Gen. Mgr. ..R. Rowe Plant Mgr.

FAWVER, LEWIS Rt. 2
Momence Sec. 9 160 acres

DUGUAY, CECIL Sec. 2 Rt. 1
Grant Park L. Duguay Ten. 240 acres

FEDDE, HARRY Sec. 2 Rt. 1
Grant Park T. DeMack Ten. 278 acres

DUNCAN, EARL C. Sec. 31 Rt. 3
St. Anne Grower of Gladioli 60 acres

FELT, LENA M. Rt. 2
Grant Park H. Steele Ren. 105 acres

FIELEKE, WALTER Sec. 24 Rt. 2
Momence R. Romein Ten. 190 acres

FIRE STATION
Momence

FOLES, MARY Rt. 2
Momence Sec. 36 6 acres

FORTINI, ANGELO Rt. 2
Momence 80 acres

GERVAIS, J. C. Rt. 3
St. Anne Sec. 31 120 acres

GIBSON, FRANK Rt. 1
Grant Park Sec. 3 240 acres

GILBERT, NEIL Rt. 2
Momence Sec. 36 54 acres

GILBERT, ROY Rt. 2
Momence Sec. 26 10 acres

GILBERT, RUSSELL MRS. Rt. 2
Momence Sec. 36 77½ acres

GIRARD, STEPHEN A. & BENOIT, EDWIN
St. George Sec. 6

GODELL, CAROL J. Rt. 1
Grant Park W. Robinson Ten. 160 A

GOODELL, L. G. Sec. 20 Rt. 3
Kankakee D. Goodell Ten. 200 acres

GOODELL, L. G. Rt. 3
Kankakee Sec. 20 200 acres

GRAF, WM. Rt. 2
Momence Sec. 11 120 acres

GRIGGS, MILDRED Sec. 12 Rt. 1
Grant Park K. Griggs Ten. 120 acres

GROFF, WILLIAM Rt. 2
Momence Sec. 2 80 acres

HERRMEN, CONRAD Sec. 6 Rt. 1
Bourbonnais R. Blanchette Ten. 80 A

HIGH, ARTHUR Rt. 1
Bourbonnais Sec. 18 2 acres

HIGH, ARTHUR Rt. 1
Bourbonnais Sec. 18 163 acres

HIGH, ERNEST & CHARLIE Rt. 1
Momence. High Acres. Sec. 31 248 a

HIGH, JOE Rt. 2
Momence Sec. 31 148 acres

HIGH, TED Rt. 2
Momence Sec. 21 122 acres

HICKEY, LOUISE Rt. 2
Bourbonnais S. Burgan Ten. 80 acres

HOFFMAN, OTTO Rt. 2
Momence Sec. 26 40 acres

HOLMBERG, CLIFFORD Rt. 3
Kankakee Sec. 28 80 acres

JACKSON, A. W.
Momence Sec. 10

HOMESTEAD, ABBOTT Rt. 2
Momence Sec. 2 93 acres

JANSSEN, DONALD Sec. 17 Rt. 1
Bourbonnais A. Ortman Ten. 200 acres

HOPPEL, HENRY Sec. 20 Rt. 3
Kankakee S. Hoppel Ten. 119 acres

E. L. JARVIS & SON Rt. 3
Exline Sec. 24

HUNGERFORD, HAROLD N. Rt. 2
Momence Sec. 22 $2\frac{1}{2}$ acres

JARVIS, HARVY Rt. 2
Momence Sec. 26 40 acres

JENSEN, GAYLORD Rt. 3
Kankakee Sec. 32 270 acres

JOHNSON, TED Rt. 1
Grant Park Sec. 12 100 acres

JENSEN, J. E. Sec. 4 & 5 Rt. 1
Grant Park D. Cable Ten. 200 acres

JUNGE, HENRY Sec. 24 Rt. 3
Kankakee R. Ruel Ten. 224 acres

JENSEN, KNUTE Rt. 2
Momence Sec. 26 40 acres

KALVIS, STEVEN Rt. 2
Momence Steven Sec. 26 40 acres

JOHNSON, CLYDE Sec. 19 Rt. 3
Kankakee M. Johnston Ten. 200 A

KARCHNICK, GEO. & FRANK Rt. 2
Momence Sec. 21 100 acres

KEETING, Wm. Sec. 10 Rt. 1
Grant Park H. Jacobson Ten.

KOHL, WILBUR Rt. 1
Grant Park 5 acres

KIMBERLIN, SHIRLEY Rt. 1
Momence Sec. 9 3 acres

KOOPMAN, TOM Rt. 2
Momence Sec. 11

KINNEY, CLARA Rt. 2
Momence Sec. 36 40 acres

KOOPMANS BROS. Rt. 2
Momence Sec. 15 200 acres

KINNEY, FRED Rt. 2
Momence Sec. 1 & 2 120 acres

KOOPMANS, SIMON
Momence P. Koopmans 80 acres

KOOPMANS, SIMON Rt. 2
Momence Sec. 15 40 acres

KOOPMANS, TOM Rt. 2
Momence Sec. 23 45 acres

LAGACY, ARMAND Rt. 1
Bourbonnais Sec. 18 160 acres

LAGACY ESTATE Sec. 18 Rt. 1
Bourbonnais A. Lagacy Jr. Mgr.
80 acres

LAGACY, JOSEPH Rt. 2
Momence Sec. 27 170 acres

LAGACY SISTERS Rt. 1
Bourbonnais Sec. 9 80 acres

LARSON, BEN Rt. 2
Momence Sec. 35 ½ acre

LE CLAIRE, MAURICE L. Rt. 2
St. George 10 acres

LEHIGH STONE CO. Sec. 6 Rt. 2
Bourbonnais. L. Benoit 240 acres

LUEDTKE, FRANK Sec. 31 Rt. 2
Momence W. Bade Co-Owner 160 A

LONG, CECIL Rt. 2
Momence Sec. 23 Lot

MACKIN VENETIAN BLIND COMPANY Rt.
Momence H. J. Mackin Sr. Pres.
300 W. 6th. St.

LOVE, ARTHUR Rt. 1
Bourbonnais Sec. 17 80 acres

MANSBERGER, VERGE
Momence Sec. 22 2½ acres

LOVE, L. L. Sec. 1 Rt. 2
Momence H. Goodell Ten. 266½ acres

MARCOTT, PHILIP Sec. 22 Rt. 2
Momence R. Shade 80 acres

MARIO'S RESTAURANT & TAVERN Rt. 1
St. Anne.. M. Viglielmo Prop.
Sec. 31

MASSEY, EARL Rt. 2
Momence Sec. 14 40 acres

MARKEE, NORA Rt. 2
Momence Sec. 8 80 acres

MC CULLY, DEAN Sec. 30 Rt. 3
Kankakee H. Bourgeois Ten. 248 A

MARKEY, NORA Rt. 2
Momence Sec. 35 40 acres

MC DONALD, EDNA MRS. Sec. 12 Rt. 1
Grant Park R. Marcotte Ten. 480 A

MARTIN, HARRY Rt. 2
Momence 60 acres

MEINZER, F. H. Rt. 2
Momence Sec. 22 36 acres

MEYER, ALBERT Rt. 1
Grant Park J. Petro Ten. 220 acres

ORR, W. J. Sec. Rt. 1
Momence A. Kinney Ten. 340 acres

MOMENCE MFG. CORPORATION Box 81
Momence N. Thompson Sup. Sec. 30

PARKS, ERNEST Rt. 2
Momence Sec. 31 88 acres

NIETFELDT, AUGUST Rt. 2
Manteno Sec. 5 152 acres

PARISH, C. M. Rt. 1
Momence Sec. 24 160 acres

OAKS, JOE Rt. 1
Momence Sec. 24 4 acres

PARISH, VARNUM A. Rt. 2
Momence Sec. 23 15 acres

PARISH, VARNUM A. Rt. 2
Momence Sec. 23 160 acres

PARISH, VARNUM A. Rt. 2
Momence Sec. 23 105 acres

PARRISH, LLOYD Rt. 2
Momence Sec. 11 ½ acre

PARRISH, VARNUM Sec. 23-26 Rt. 2
Momence W. Steele 230 acres

PEKLASMA, KATHRYN & MIKE Rt. 2
Momence Sec. 11 49 acres

PENSAK, JOHN E. Rt. 2
Momence Sec. 30 ¾ acre

PETERSON, LOREN Rt 2
Momence Sec. 22 Lot

PITTMAN, IRENE MRS. Rt. 2
Momence Sed. 27 160 acres

POLLOCK, C. E. Rt. 3
Kankakee Sec. 29 140 acres

POMMIER, LEONEL J. Sec. 8 Rt. 1
Bourbonnais R. Pommier Ten. 200 A

POMMIER, LIONEL J. Rt. 1
Bourbonnais Sec. 8 1 acre

PONTON, PHILIP Rt. 1
Grant Park R. Ponton Ten. 240 acres

PRARIE, PETE Rt. 2
Momence Sec. 24 Lot

PROVEST, LAWERANCE Rt. 3
Kankakee Sec. 20 160 acres

RAYMOND, EUGENE Sec. 5 Rt. 2
Manteno W. Earnhart Ten. 120 A

REIMUS, MARY MRS. Rt. 3
St. Anne Sec. 31 15 acres

REMILLARD, LILLIE Rt. 3
Kankakee Sec. 21 160 acres

RENDER, ORA L. Rt. 2
Brook 100 acres

RIEKEN, LILIAN Sec. 21 Rt. 2
Momence H. Emmet Ten. 102 acres

RITSEMA BROS. 120 acres Rt. 2
Momence J. Zechart & R. Romein

RITSEMA, ALBERT Rt. 2
Momence Sec. 15 60 acres

ROLEK, STANLEY Sec. 12 Rt. 2
Momence W. Whetlow 200 acres

RUEL, JOSEPH O. Rt. 1
Bourbonnais 176 acres

SANSTROM, GENEVIEVE MRS. Rt. 1
Grant Park R. Jenson Ren. 160 A

SEARLES, MOSE Rt. 1
Bourbonnais Sec. 18 120 acres

SCHAAFSMA, ART C. Rt. 2
Momence Sec. 11 32 acres

SENIOR, F. W. Rt. 2
Momence Sec. 26 10 acres

SCHILLING, W.W. Rt. 2
Momence Sec. 9 120 acres

SIKMAN, BERNIE Rt. 2
Momence Sec. 13 80 acres

SCHILLING, W. W. Rt. 2
Momence Sec. 16 120 acres

SIMPSON, E. D. Rt. 1
Grant Park Sec. 8 240 acres

SCHODEN, JOHN Rt. 2
Momence Sec. 2 91 acres

SIMPSON, OSCAR Rt. 2
Momence Sec. 22 160 acres

SHULTZ, T. E. Sec. 12 Rt. 2
Momence H. Schomer Ten. 173 acres
Breeders of Spotted Poland China

SMITH, WILLARD B. Sec. 22 Rt. 2
Momence C. Hunte 160 acres

SPIERLING, A. C. Sec. 10 Rt. 1
Momence 160 acres

STUPPLES FARM Sec. 8 Rt. 1
Grant Park S. Stupple Owner 120 A

TALLMAN, BROS. Rt. 2
Momence Sec 11 Ten. House

TALLMAN, DOROTHY H. Rt. 2
Momence Sec. 35 270 acres

TALLMAN, HENRY Rt. 2
Momence Sec. 14 20 acres

WARNER, GEORGE Rt. 2
Momence Sec. 14 80 acres

TALLMAN, JOHN Rt. 2
Momence Sec. 15 20 acres

WATSON, PAUL Rt. 2
Momence Sec. 22 Lot



TALLMAN'S FARM Rt. 2
Momence

WERTZ, ARTHUR Sec. 4 Rt. 1
Grant Park A. Simpson Ten. 160 acres

VAN DAN DRUEN, JOE Sec. 22 Rt. 2
Momence R. Smith Ten. 158 acres

WERTZ, CHARLES MRS.
Momence Sec. 2 200 acres

VANDERFLEET, HARRY Rt.
St. Anne T. Ideal Sec. 11 40 acres

WICKS, HAROLD Rt. 2
Momence Sec. 43 A. Mardotte Ten.
160 acres Brown Swiss Cattle

WILSON, OSCAR & FREDA Rt. 2
Momence Sec. 12 150 acres

WILSON, OSCAR & FREDA Rt. 2
Momence Sec. 13 120 acres

YEATES, EARL M. Rt. 1
Custer Park Sec. 10 160 acres

YOHNKA, CLARENCE Rt. 3
Kankakee Sec. 19 166 acres



YOHNKA, GEO. Rt. 3
Kankakee Sec. 29 120 acres

YOAMKA, HARRY Sec. 38 Rt. 3
Kankakee F. Lytle Ten. 160 acres

YOHNKA, HARRY Sec. 20 Rt. 3
Kankakee Producers-Dealers H.B. Corn
117 acres

BUSH HATCHERY and MILLING CO.

GENERAL OFFICES DWIGHT • RETAIL STORES IN DWIGHT, KANKAKEE, MORRIS AND STREATOR

YUNG, BROS. Rt. 2
Momence Sec. 27 240 acres

ZEILENGA, PETER Rt. 2
Momence Sec. 12 80 acres



YUNG, CHAS. Rt. 2
Momence Sec. 27 240 acres

KANKAKEE TOWNSHIP

KANKAKEE CITY

WEST KANKAKEE

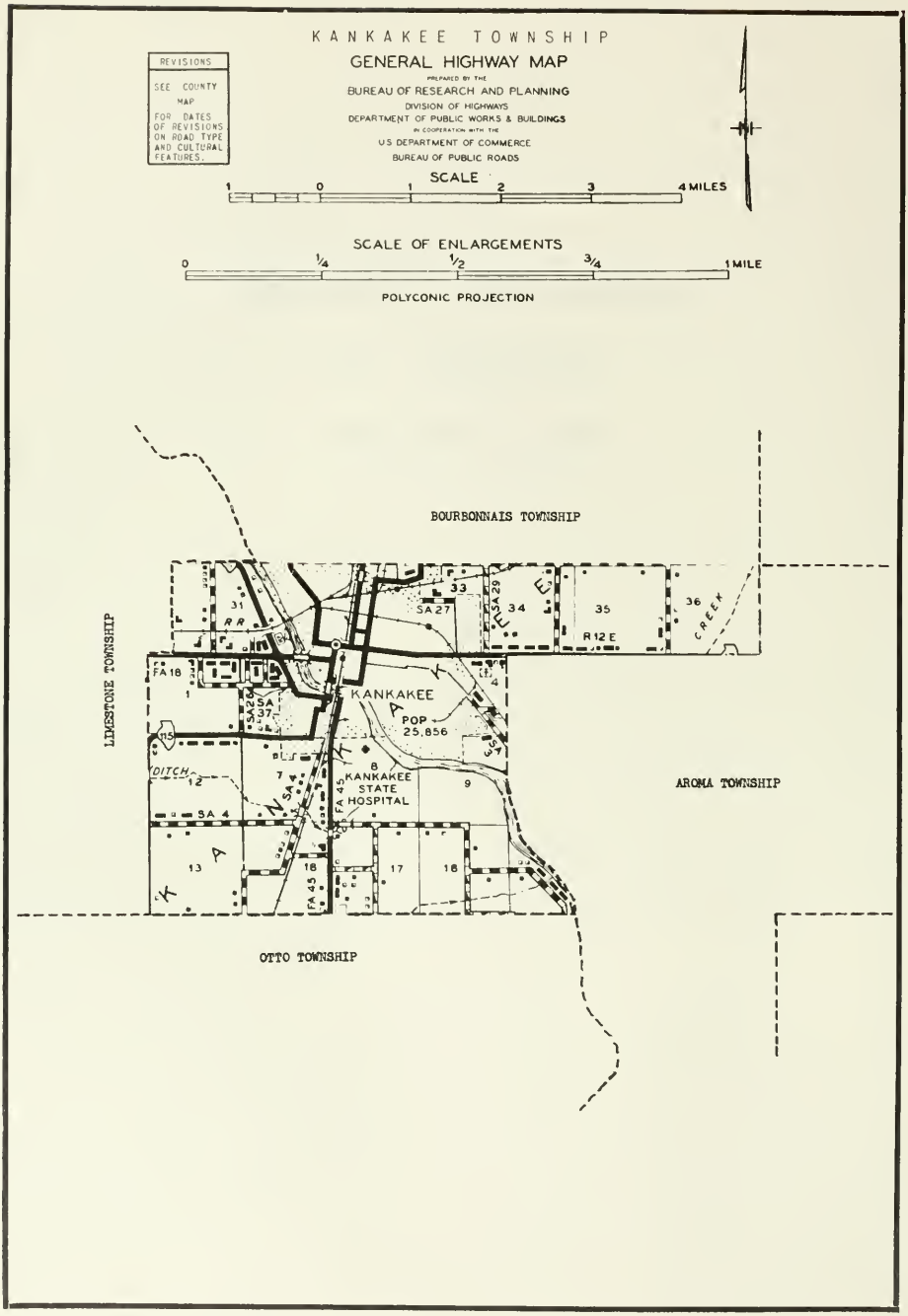
KANKAKEE TOWNSHIP
GENERAL HIGHWAY MAP
PREPARED BY THE
BUREAU OF RESEARCH AND PLANNING
DIVISION OF HIGHWAYS
DEPARTMENT OF PUBLIC WORKS & BUILDINGS
IN COOPERATION WITH THE
U.S. DEPARTMENT OF COMMERCE
BUREAU OF PUBLIC ROADS
REVISIONS
SEE COUNTY MAP FOR DATES OF REVISIONS ON ROAD TYPE AND CULTURAL FEATURES.
SCALE
1 0 1 2 3 4 MILES
SCALE OF ENLARGEMENTS
0 1/4 1/2 3/4 1 MILE
POLYCONIC PROJECTION
BOURBONNAIS TOWNSHIP
LIMESTONE TOWNSHIP
AROMA TOWNSHIP
OTTO TOWNSHIP
KANKAKEE
POP 25,856
KANKAKEE STATE HOSPITAL
SA 27
SA 29
SA 37
SA 4
FA 18
FA 45
R 12 E
CREEK
DITCH
RR

KANKAKEE CITY

For a detailed description of Kankakee city, see opening chapter in this section of the present work. The city is the largest community of Kankakee Township, which has a total population of 33,844. The township was organized in 1855 from parts of Bourbonnais, Aroma and Limestone townships. First supervisor of the township was William Durham. Parts of Kankakee Township were annexed to Kankakee city in 1941, 1942, 1946, 1947 and 1949.

KANKAKEE COUNTY COURT HOUSE Kankakee

UNITED BRETHREN CHURCH Bradley
Rev. Fred Gross

CIVIC AUDITORIUM, HISTORICAL & ARTS BUILDING,
BIRTHPLACE OF GOVERNOR LEN SMALL.
Kankakee

BAKER SCHOOL
Kankakee. E. Court St. Road

MOUND GROVE CEMETERY
Kankakee



ST. MARTINS OF TOURS SCHOOL
Kankakee

MT, CALVARY CEMETERY
Kankakee

STATE HOSPITAL CEMETERY
Kankakee Sec. 8

STATE HOSPITAL (Kankakee)
Kankakee Sec. 8 1200 acres

MEMORIAL GARDENS CEMETERY
Kankakee

KANKAKEE STATE HOSPITAL
Kankakee H. Dubuque Ten. Sec 8

Protect
YOUR FAMILY'S
HEALTH !
WITH A
GOOD
WELL
Suburban - Farm - Resort
and Industrial Wells Drilled
WELL REPAIRING
PUMPS
DIAL 3-9693
If No Ans. Call
After 6 P.M.
We Cover a 25 Mile Radius
LE COCQ WELL DRILLING
3½ Miles on 113S, Rt. No. 2
Limestone Twp.

If You Want The Best
BUSH FEEDS
AND
SWIFT FEEDS
ALSO
DE KALB CHICKS
BUSH HATCHERY & MILLING CO.
WEST KANKAKEE, ILL.
MORRIS - DWIGHT - STREATOR

BRANDENBURG, W. F. Sec. 16 Rt. 1
Kankakee B. Juergens 160 acres

BLANEY, GEORGE Rt. 1
Kankakee Sec. 7 20 acres

BECKER, WM. Sec. 3 Rt. 3
Kankakee E. Hamlyn Ten. 135 acres

BLACKSTONE, WILLIS Sec. 4 Rt. 3
Kankakee H. Outsen Ten. 50 acres

BROWN, BURTON A. Rt. 3
Kankakee Sec. 35 160 acres

CANFIELD CAFE Bradley RT. 54 north
LAMBERT & MARQUIE STANDARD SERVICE

BROWN, JOHN T. Rt. 3
Kankakee Sec. 13 156 acres

CHARLIER, RUTH MRS. Rt. 3
Kankakee Sec. 35 5 acres

BUNTE, EDWIN
Kankakee Sec. 17 23 acres

CHINSKY, GLADYS Rt. 3
Kankakee

BURNS, A. L. MRS. Rt. 3
Kankakee Sec. 4 5 acres

COFFMAN, JOE H. Rt. 3
Kankakee Sec. 35 80 acres

DENNISON, ROSSIE MRS. Sec. 26 Rt. 3
Kankakee E. Shuman Ten. 231 acres

FRITZ, ANTONIA Sec. 12 Rt. 2
Kankakee A. & W. Regnier Ten.
135 acres

DUBUQUE, HARVEY Sec. 17 Rt. 1
Kankakee S. Seedorf (Owner) 150 A

GERRETSE, JOHN Rt. 3
Kankakee Sec. 34 10 acres

FABER FLORAL CO. Sec. 6
Kankakee Lawrence & Francis Faber
869 W. Jeffery St.

GIBSON, CLYDE Rt. 3
Kankakee Sec. 3 4 acres

FORSYTHE, DAVID, & SON Rt. 1
Manteno Sec. 9 263 acres

GREENWOOD, JOHN Sec. 34 Rt. 3
Kankakee W. Buza Ten. 80 acres

HAMILTON, EDWIN DR. Sec. 26 Rt. 3
Kankakee E. Legris & sons Ten.

HAMILTON, EDWIN DR. Sec. 27 Rt.3
Kankakee E. Legis & sons Ten.

HANSEN, CHARLES Sec.12 Rt. 2
Kankakee B. Hansen Ten. 160 acres

HORN, ELIZABETH -- Rt. 1
Essex Sec. 2 119 acres

HUFF, LAURA MRS. Sec. 12 Rt. 1
Kankakee L. Orwig 120 acres

ILLINOIS FABRICATORS
Bradley 265 S. Hinzie Ave.
Lester Ahroon & Robert Hawker Owners

INGLESH, A. E. Rt. 2
Kankakee Sec. 31 320 acres

KANKAKEE RIVER & DAM...R.R. Bridge in Center. Hwy Bridges on each side Kankakee.

KNITTEL, CLARA Sec. 34 Rt. 3
Kankakee J. Knittel Ten. 112 A

KRAMER, ULTA MRS. Rt. 3
Kankakee Sec. 25 160 acres

KROTICH, NORMAN Rt. 3
Kankakee Sec. 27 1 Lot

LEGG, ROLLAND Rt. 3
Kankakee

LEUTLOFF, MARTHA Sec. 16 Rt. 1
Kankakee A. Papineau 160 acres

LEUTLOFF, MARTHA Rt. 1
Kankakee Sec. 8 200 acres

LEUTLOFF, MARTHA Sec. 18 Rt. 1
Kankakee A. Papineau Ten. 150 acres

LUDEKE, HENRY Rt. 1
Kankakee Sec. 15 100 acres

LYNNWOOD STABLE Sec. 27 Rt. 3
Kankakee K. Bertrand Owner 3½ acres

MAYCEN'S GAS SERVICE
Kankakee. Wm. Maycen Owner
2001 E. Court St.

MADISON, E. P. Sec. 13 Rt. 1
Kankakee C. Welch Ten. 110 acres

MC KNIGHT, ADA Sec. 7 Rt. 25
Kankakee J. Coffman Ten. 165 acres

MARCOTTE, EARL P. Rt. 1
Kankakee Sec. 17 5 acres

MC KNIGHT, ADA
Kankakee

MARTINDALE FARM Sec. 28 M. Martin
Owner. Kankakee. C. Stimpson Op. 202

MILLER, ERNEST J. Rt. 3
Kankakee Sec. 31 160 acres

MOONLITE GARDENS Sec. 7
Frank Winters & Geo. Langelier
756 W. Jeff

MOREL, O. G. Rt. 1
Kankakee Sec. 13 145 acres

MORRIN, CARL Rt. 1
Kankakee Sec. 17 1 acre



NAESE, BEATRICE Rt. 2
Kankakee $8\frac{1}{2}$ acres

NEELAND, HARM Rt. 1
Kankakee Sec. 17 72 acres

PEPPIN, CECIL Rt. 3
Kankakee Sec. 36 5 acres

PREISEL, F. A. Rt. 3
Kankakee Sec. 36 160 acres

PREISEL, FRED Sec. 35 Rt. 3
Kankakee K. Neifing Ten. 240 acres

PREISEL, WAYNE Sec. 34 Rt. 3
Kankakee M. Herban Ten.

SECURITY LUMBER & FUEL CO.
Bradley E.A. Benson Owner



PREISEL, WAYNE Rt. 3
Kankakee Sec. 31 160 acres

SMALL, LESLIE Sec. 1 Rt. 2
Kankakee S. Arends Ten. 200 acres

RANZ, MARY Sec. 9 Rt. 1
Kankakee K. Seedorf 160 acres

SCHILLING, HARRY Rt. 3
Kankakee Sec. 36 247 acres

SAGERLI, EMIL Sec. 17 Rt. 1
Kankakee T. Kahnt 156 acres

SEBERLEY, EMIL Sec. 7 Rt. 1
Kankakee T. Kont 160 acres

SEEDORF, EMIL Sec. 7 Rt. 1
Kankakee H. Seedorf 250 acres

SEEDORF, EMIL Rt. 1
Kankakee Sec. 7 240 acres

SEEDORF, OTTO Rt. 1
Kankakee Sec. 8 160 acres

SHILLING, LAWRENCE Rt. 3
Kankakee Sec. 26 80 acres



SPLEAR ESTATE Sec. 35 Rt. 3
Kankakee . V. Jaskowiak, Ten. 80 A



SPLEAR, OTTO Rt. 3
Kankakee Sec. 35 16¾ acres

STITH, WM. D. Sec. 28 Rt. 3
Kankakee J. Stith Sr. 12 acres

TAYLOR, MARY MRS. Sec. 14 Rt. 3
Kankakee R. Kime Ten. 115 acres



H. H. TROUP & CO. LUMBER
Kankakee

VOIGT, T. T. Sec. 1 Rt. 1
Kankakee R. & L. Orwig 540 acres

VOIGT, T. T. Sec. 13 Rt. 1
Kankakee R. & L. Orwig 540 acres

WAGNER, FRED C. Rt. 3
Kankakee Sec. 34 4 acres

WHITE, M. E. DR. Rt. 1
Kankakee Sec. 20 36 acres
P. White

YONKE, FRED H. Rt. 1
Kankakee Sec. 7 40 acres

YONKE, LEONARD Rt. 1
Kankakee Sec. 7 18 acres

YONKE, LEONARD J. Rt. 1
Kankakee Sec. 7 8 acres

LIMESTONE TOWNSHIP

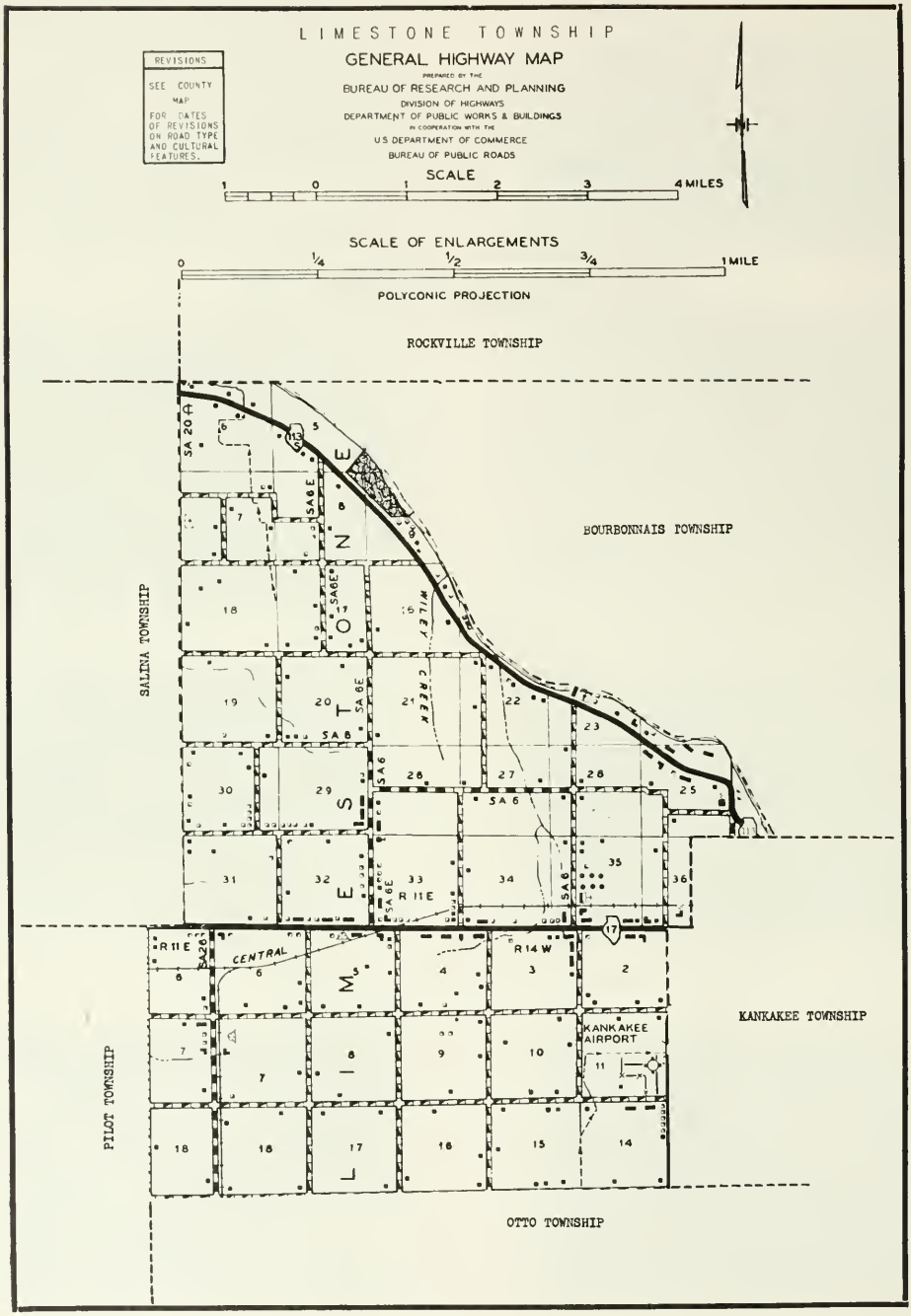
LIMESTONE TOWNSHIP
GENERAL HIGHWAY MAP
PREPARED BY THE
BUREAU OF RESEARCH AND PLANNING
DIVISION OF HIGHWAYS
DEPARTMENT OF PUBLIC WORKS & BUILDINGS
IN COOPERATION WITH THE
U.S. DEPARTMENT OF COMMERCE
BUREAU OF PUBLIC ROADS
REVISIONS
SEE COUNTY MAP FOR DATES OF REVISIONS ON ROAD TYPE AND CULTURAL FEATURES.
SCALE
1 0 1 2 3 4 MILES
SCALE OF ENLARGEMENTS
0 1/4 1/2 3/4 1 MILE
POLYCONIC PROJECTION
ROCKVILLE TOWNSHIP
BOURBONNAIS TOWNSHIP
SALINA TOWNSHIP
KANKAKEE TOWNSHIP
PILOT TOWNSHIP
OTTO TOWNSHIP
KANKAKEE AIRPORT
CENTRAL
WILLOW CREEK
R 11 E
R 14 W
SA 20 E
SA 6 E
SA 6

KANKAKEE RIVER VALLEY

JOHN BUTZ SCHOOL Rt. 2
Kankakee Sec. 31

ALLAIN, W. & L. Rt. 2
Kankakee Sec. 6 10 acres

LIMESTONE GRADE SCHOOL DIST #253
Kankakee Sec. 33 Rt. 1

AMS, MARTIN Rt. 1
Bonfield Sec. 30 8 acres

LIMESTONE CEMETERY Rt. 1
Kankakee Sec. 22

AZZARELLI CONSTRUCTION CO. Rt. 1
Kankakee Sec. 4

ADER, EARL Rt. 2
Kankakee Sec. 25 5 acres

BALTAZOR, AGNES Sec. 8 Rt. 3
Kankakee F. Merten 240 acres

BALL, MC KINLEY Sec. 29 Rt. 2
Kankakee B. Ball Ten. 110 acres

BEOKMAN, ARTHUR & LOUIE JR. Rt. 2
Kankakee Sec. 29 420 acres
P. Surprenant



BARBER, FRANK Rt. 2
Kankakee Sec. 5 ½ acre

BERTRAND, ROMAN Rt. 2
Kankakee Sec. 22 105 acres

BARON, MERVIN Rt. 2
Kankakee Sec. 6

BEVAN, CARRIE Sec. 21 Rt. 2
Kankakee. G. Styck Jr. 160 acres

BASTAIN, THOMAS Rt. 1
Kankakee Sec. 4 22 acres

BISAILLON, PAUL Rt. 1
Bonfield Sec. 30 20 acres

BLANCHETTE, LEVI Rt. 1
Kankakee Sec. 14 80 acres

BORAH, FLOYD Rt. 2
Kankakee Sec. 25 3 acres

BRACHKEN, ALEX Rt. 2
Kankakee 160 acres

BRACKEN, EMMA Sec. 17 Rt. 2
Kankakee Page & Spalding 80 acres

BRACKEN, EMMA MRS. Rt. 2
Kankakee F. Bracken Ten. 179 acres

BRACKEN, EDWIN G. Rt. 2
Kankakee Sec. 11 200 acres

BRACKEN, FRANK Rt. 2
Kankakee Sec. 6 160 acres

BRACKEN, FRANK Rt. 2
Kankakee Sec. 6 160 acres

BRANTAN, JOHN Rt. 1
Kankakee Sec. 6

BUCKLEY, VINCENT A. Rt. 2
Kankakee Sec. 8 160 acres

BRATTON, H. RAY ESTATE Rt. 1
Kankakee Sec. 33 320 acres



BURT, FRANCIS Rt. 1
Kankakee Sec. 34 80 acres

BRATTON, WALTER G. Rt. 1
Kankakee Sec. 27 320 acres

BUTZ, ARTHUR J. Rt. 1
Kankakee Sec. 35 120 acres

BRINKMAN, JIM
Bonfield Sec. 30 105 acres

BUTZ, CHARLES J. Rt. 1
Kankakee Sec. 26 160 acres

BUTZ, GEORGE Rt. 2
Kankakee Sec. 30 120 acres

BUTZ, GEORGE Sec. 31 Rt. 2
Kankakee R. Magrudee 80 acres

BUZA, FRANK Rt. 2
Kankakee Sec. 6 80 acres

BYRENS, HOMER Rt. 1
Kankakee Sec. 4 80 acres

BYRNES, WILBERT L. Rt. 2
Kankakee Sec. 5 240 acres

CALABRIA, TONY (Ten.) Rt. 2
Kankakee Lehigh Stone Co. 107 acres

COX, PEARL Rt. 2
Kankakee Sec. 6 15 acres

COOPER, HOWARD S. Rt. 2
Kankakee Sec. 6 182 acres

DAHN, HERMAN Rt. 2
Kankakee Sec. 20 110 acres

DAHN, HOMER Rt. 1
Bonfield Sec. 20 5 acres

DAHN, WILLIAM Rt. 1
Bonfield Sec. 19 120 acres

DALCANTON, JULIUS Rt. 2
Kankakee Sec. 6 1 Lot



DALCANTON, PETE Rt. 2
Kankakee Sec. 6 40 acres



DANIELS, RINER Rt. 2
Kankakee Sec. 6 2 acres

DAVIS, HENRY Sec. 22 Rt. 2
Kankakee Built 1842 ½ acre

DENAULT, ORVILLE Rt. 2
Kankakee Sec. 18 70 acres

DESCHAND, VIRGIL Sec. 4 Rt. 2
Kankakee Deschand Auto Wreckers
9.6 acres

DURAND, MARCEL A. Rt. 1
Kankakee Sec. 5 200 acres

DEVEREAUX, WILLIAM occupant
Kankakee Sec. 19

EAKER, EVERETT Rt. 2
Kankakee Sec. 20 20 acres

DION, LOUIS H. Rt. 2
Kankakee Sec. 29 10 acres

ERICKSON, EMIL Rt. 2
Kankakee Sec. 11 84 acres

DUBOIS, EMMONS Rt. 2
Kankakee Sec. 25 1 acre

FABRY, ALBERT E. Rt. 2
Kankakee Sec. 31 80 acres

FALTER, ALBERT Rt. 2
Kankakee Sec. 22 200 acres



FALTER, FRANK Rt. 2
Kankakee Sec. 22 2 acres

FALTER, FRANK Sec. 22 Rt. 2
Kankakee. F. Falter Ten. 200 acres

FAIRVIEW STABLES Rt. 2
Kankakee D. Williams Sec. 17 50 A

FERRIS, LEO Rt. 2
Kankakee Sec. 8p 40 acres

FREIGO, LAWRENCE Rt. 2
Kankakee Sec. 25 5 acres

GLADU ESTATE Rt. 1
Kankakee Sec. 27 120 acres

GOEPPER, ALBERT Sec. 25 Rt. 1
Kankakee R. Butz 185 acres

GOODKNECHT, ARTHUR Rt. 2
Kankakee Sec. 6 Ten. House



GROSSO, JOSEPH Rt. 1
Kankakee Sec. 32 155 acres

GOODKNECHT, ARTHUR R. Rt. 2
Kankakee Sec. 6 170 acres

GUND, PAUL Rt. 1
Kankakee Sec. 33 1½ acres

GOODKNECHT, VERNON H. Rt. 2
Kankakee Sec. 19 280 acres

HADDEN, VEARL Rt. 2
Kankakee Sec. 6 156 acres

GROSS, MR. & MILLER, WALTER Rt. 1
Kankakee I. Despain Sec. 16 140 A

HANSEN, CHARLES J. Sec. 3 Rt. 1
Kankakee B. Hansen Ten. 160 acres



HANSING, JOHN Rt. 1
Bonfield Sec. 30



HANSING, JOHN Sec. 30 Rt. 1
Bonfield M. Hickory 80 acres

HAREMSKI, PAUL Rt. 2
Kankakee Sec. 14 88 acres

HARMS, GEORGE Rt. 2
Kankakee Sec. 7 18 acres

HARTMAN, ASA Rt. 1
Kankakee Sec. 28 145 acres

HARTTER, G. W. Rt. 2
Kankakee Sec. 31 40 acres

HAVENER, C. W. Rt. 2
Kankakee Sec. 32 35 acres

HAWKINS, MERRIT Rt. 2
Kankakee Sec. 23 94 acres

HAYES, EVERELL Sec. 32 Rt. 1
Kankakee F. Gerth Ten. 20½ acres

HEELER, OWEN Rt. 1
Bonfield Sec. 30 10 acres

HAZZARD, OLIVER Rt. 1
Bonfield Sec. 30 ½ acre



HEILABRAHM, KATIE Rt. 2
Kankakee 176 acres

HEALY, ARTHUR MRS. Sec. 34 Rt. 1
Kankakee H. Gruver Ten. 80 acres

HENDRICKS, ALBERT Sec. 5 Rt. 1
Kankakee 20 acres

HEELER, ARTHUR Rt. 2
Kankakee Sec. 18 150 acres

HERTZ, EDITH & FRANK Rt. 2
Kankakee Sec. 17 122 acres

HESS, FRANK Rt. 1
Bonfield Sec. 29 2 acres

HORN, RICHARD Rt. 1
Bonfield Sec. 30 1 acre



HOAGLAND, THOMAS Rt. 2
Kankakee Sec. 30 144 acres

HOLZHAUER, VICTOR Rt. 1
Kankakee Sec. 34 80 acres

HOLMES, DERWOOD Rt. 1
Kankakee Sec. 25 143 acres

HUBERT, EARL C. Rt. 2
Kankakee Sec. 32 40 acres

HOLMES, ELTON Rt. 2
Kankakee Sec. 32 40 acres

HUDSON, PORTER MRS. Sec. 29 Rt. 2
Kankakee R. Gross 179 acres

JACKSON, BROS. Rt. 2
Kankakee Sec. 8 400 acres

JOHNSTSON, THEODORE Rt. 2
Kankakee Sec. 31 67 acres

JACKSON BROS. Sec. 17 Rt. 2
Kankakee F. Marcotte Ten. House

KANKAKEE JOURNAL Sec. 31 Rt. 2
Kankakee F. Heigh Ten. 215 acres

JACKSON BROS. Rt. 2
Kankakee Sec. 18 400 acres

K. & S. WELDING COMPANY Sec. 5
Kankakee C. Klengson Rt. 1

JOHNSTON, THEODORE Rt. 2
Kankakee Sec. 25 68 acres

KELLY, GEORGE Rt. 2
Kankakee Sec. 29 1½ acres

KELLEY, GEO. Rt. 2
Bonfield Sec. 29 Lot

KOHL, JACK Rt. 1
Kankakee Sec. 30 80 acres

KIRK, VIDA Sec. 21 Rt. 2
Kankakee F. Buck Ten. 238 acres

KRAMER, FREIDA MRS. Sec. 10 Rt. 2
Kankakee E. Popp 100 acres

KIRCHNER, MELVIN Rt. 2
Kankakee Sec. 6 146 acres

KEKUCK, EARNEST Sec. 7 Rt. 2
Kankakee W. Jensen 210 acres

KLEEN, WINIFRED MRS. Rt. 2
Kankakee Sec. 22 20 acres

KUKUCK, REUBEN Rt. 2
Kankakee 310 acres

LEHNUS, DELMER Rt. 1
Kankakee Sec. 30 2 acres

LEHIGH STONE CO. Sec. 7 Rt. 2
Kankakee F. Hess Ten. 240 acres

LEHIGH STONE CO. Rt. 2
Kankakee Sec. 6

LEHIGH STONE CO.
Kankakee

LEHEIGH STONE CO. Sec. 7 Rt. 2
Kankakee I. Markley 160 acres

LEIDECKER, THEODORE Rt. 1
Kankakee Sec. 14 80 acres

LOOKER, L. C. Sec. 12 Rt. 2
Kankakee J. Spitz 160 acres

MALONE, JOHN M. Rt. 1
Kankakee Sec. 32 4 acres

MALLANEY, JAMES F. Rt. 2
Kankakee Sec. 20 80 acres

MC KNIGHT, ADA B. Rt. 2
Kankakee Sec. 31 114 acres

MARTIN, H. 8p acres
Kankakee Rt. 2

MEIER, FRANK A. Rt. 2
Kankakee Sec. 10 160 acres

MASSIGNANI, JOHN Rt. 2
Kankakee Sec. 6 80 acres

MESEWICZ, CHARLES Rt. 2
Kankakee Sec. 32 19 acres

MC DONALD, Rt. 1
Kankakee Sec. 12 15 acres

MILKE, FRED Rt. 2
Kankakee Sec. 9 80 acres

MILL, CLIFFORD Rt. 2
Kankakee Sec. 17 120 acres

MILLER, ANNA Sec.20 Rt. 2
Kankakee Prterson Bros. 260 acres

MILLER, GEORGE SR. MRS. Rt. 2
Kankakee 117 acres

MILLER, GEROGE MRS. SR. Rt. 1
Kankakee F. Hengl 165 acres

MILLER, HERBERT Sec.18 Rt. 2
Kankakee C. Suberelt Ten. 160 acres

MONFERDINI, ADOLPH Sec. 18 Rt. 2
Kankakee F. Monferdini 160 acres

MORBITZER, JOE Rt. 1
Bonfield Sec. 19 280 acres

MORGAN, RAY Rt. 2
Kankakee Sec. 9 240 acres

MULLIKIN, EUGENE Rt. 1
Kankakee Sec. 32 30 acres

MULLIKIN, ROY L. Rt. 2
Kankakee Sec. 8 1 acre

NAESE, WILLIAM Sec. 31 Rt. 1
Bonfield F. Naese 175 acres

NELSON, MILFORD Rt. 2
Kankakee Sec. 2 120 acres

NICHOLS, ISABEL M. Sec. 6 Rt. 2
Kankakee M. Rink 324 acres

O'CONNOR, JOSEPH P. Rt. 2
Kankakee Sec. 16 120 acres

O'CONNOR, THOMAS M. Rt. 2
Kankakee Sec. 7 120 acres

O'CONNOR, WALTER Rt. 2
Kankakee Sec. 8 320 acres

OHRT, OTTO Rt. 1
Kankakee Sec. 5 15 acres

PAGE, BERTHA MRS. Rt. 1
Bonfield Sec. 25 160 acres

PAGE, BERTHA B. Rt. 2
Kankakee Sec. 17 80 acres

PANOZZO, LOUIS Rt. 1
Kankakee Sec. 33 38 acres

PANOZZO, ROMEO Sec. 34 Rt. 1
Kankakee M. Panozzo 109 acres

PANOZZO, ROMEO Rt. 1
Kankakee Sec. 33 53 acres

PEARSON, IVAN Rt. 2
Kankakee Country Fare 3 acres

PETERSEN, AUGUST Sec. 16 Rt. 2
Kankakee H. Logan Ten. 1 acre

PETERSON, AUGUST Rt. 1
Kankakee Sec. 26 120 acres

PETERSON, BILL & JOHN Rt. 2
Kankakee 1 acre

PETERSON, BROS. Rt. 1
Kankakee Sec. 26 80 acres



PETTERSON BROS. Rt. 1
Kankakee Sec. 28 200 acres

PIATT, ELMER B. Sec. 6 Rt. 2
Kankakee (West) 2½ acres
PALINSKI, RICHARD (East)

POMBERT, ROBERT Rt. 1
Bonfield Sec. 30 10 acres

POOL, PHILLIP L. Rt. 2
Kankakee 10 acres

POTTER, MARCUS Sec. 23 Rt. 2
Kankakee L. Feller 240 acres

PRATT, CADDIE MRS. Sec.4 Rt. 2
Kankakee D. Huntley 240 acres

PRATT, CHARLES Sec. 4 Rt. 2
Kankakee J. Chouinard 80 acres

PUBLIC SERVICE OF ILLINOIS Rt. 2
Kankakee Sec. 25 143 acres
F. Kunts Ten.

PUBLIC SERVICE CO. Sec.6 Rt. 2
Kankakee F. Ohrt 200 acres

PUBLIC SERVICE CO. Sec.6 Rt. 2
Kankakee G. Ohrt 160 acres

PUBLIC SERVICE CO. Sec. 6 Rt. 2
Kankakee G. Duboice 160 acres



RASPOLICH, JOE K. Rt. 1
Kankakee Sec. 25 25 acres

RATHMAN, AGNES MRS. Rt. 2
Kankakee R. Rathman Ten. 22B acres

RATHMAN, GEORGE Rt. 2
Kankakee 1½ acres

REINICHE, LESTER Rt. 2
Kankakee Sec. 6 5 acres

RAVN, JOHN Rt. 1
Bonfield Sec. 25 10 acres

RIEGEL, ERNEST Sec. 14 Rt. 1
Kankakee A. Miller ten. 80 acres

RENICH, MRS.
Kankakee Sec. 25

RIVARD, TELESPHORE Rt. 1
Kankakee Sec. 3 105 acres

REINICHE, BIRDELA MRS. Rt. 2
Kankakee C. Reiniche 2 acres

ROGERS, EDWARD Rt. 1
Bonfield Sec. 30 40 acres



ROSENDAHL, V. J. Sec. 32 Rt. 2
Kankakee
KANKAKEE CHINCHILLA RANCH 5 acres

SALZMAN, CLARENCE C. MR. & MRS.
Kankakee Sec. 10 260 acres

RUATER, HARRY Sec. 18 Rt. 2
Kankakee L. Sthaw 318 acres

SALZMAN, FLOYD Rt. 2
Kankakee Sec. 9 80 acres



SALZMAN, ALBERT Rt. 2
Kankakee Sec. 15 140 acres

SALZMAN, WILLARD Rt. 2
Kankakee Sec. 10 200 acres

SALZMAN, ARTHUR Rt. 2
Kankakee Sec. 15 140 acres

SAVAGE, JR R. MRS. Rt. 1
Kankakee Sec. 32 40 acres

SEARLS, GEORGE R. Sec. 33 Rt. 1
Kankakee Jack Harrington 60 acres

SHREFFLER, M. J. Rt. 1
Kankakee Sec. 12 80 acres

SHIMMIN, RUSSELL Rt. 2
Kankakee Sec. 31 157 acres

SMALL, LESLIE Sec. 25 Rt. 1
Kankakee E. Frerichs 270 acres

SHREFFLER, C. L. Rt. 2
Kankakee Sec. 7 160 acres

SNYDER, A. E. ESTATE Sec. 7 Rt. 2
Kankakee L. Lambert Jr. 360 acres

SHREFFLER, F. E. Sec. 17 Rt. 2
Kankakee S 80 acres

SNYDER, ESTATE (A.E.) Sec. 7 Rt. 2
Kankakee H. & J. Bradley 360 acres

SNYDER, A. E. ESTATE Rt. 2
Kankakee V. Cordes Ten. 1 acre

STYCK, GEORGE Rt. 2
Kankakee Sec. 6 186 acres

SPAULDING, JOHN E.
Kankakee

STYCK, GEORGE Rt. 2
Kankakee Sec. 9 156 acres



STEINKE, JOSEPH Rt. 2
Kankakee Sec. 6 21 acres

SULLIVAN, LAURA Rt. 2
Herscher Sec. 18 102 acres

LEHEICH STONE CO. Sec. 7 Rt. 2
Kankakee A. Michelich 240 acres

TAMMEN, HENRY Rt. 2
Kankakee Sec. 11 98 acres

TANNER, ELMER L. Rt. 1
Kankakee Sec. 15 80 acres

TAYLOR, ROY Sec. 11 Rt. 2
Kankakee W. Morel Ten. 160 acres

TANNER, FRED MRS. & PAUL Rt. 2
Kankakee Sec. 5 160 acres

THEIS, HANNAH Rt. 2
Kankakee Sec. 16 140 acres

TANNER, LILLIAN Sec. 2 Rt. 2
Kankakee. A. Tanner 122 acres

THOEMING, ANNA MRS. Rt. 2
Kankakee Sec. 32 80 acres

TANNER, WM. E. MRS. Sec. 2 Rt. 2
Kankakee R. Tanner Ten. 78 acres

TURNER, ROBERT M. Sec. 25 Rt. 2
Kankakee E. Turner 20 acres

TYRALSKI, ANDY Rt. 1
Kankakee Sec. 12 44 acres



SAGNER, NORA Rt. 2
Kankakee Sec. 8 140 acres

VINING, BERT Rt. 2
Kankakee 51 acres

WELLS, RAY Rt. 1
Bonfield Sec. 30 110 acres

VINING ESTATE Sec. 6 Rt. 2
Kankakee C. Peters 167 acres

WHALEN, EDWIN T. Rt. 1
Bonfield Sec. 31 129 acres

WAGNER, LOUIS Rt. 2
Kankakee Sec. 8 100 acres

WILDMAN, EEE Sec. 14 Rt. 1
Kankakee W. Meier Ren. 160 acres

WITTE, GEORGE Rt. 1
Kankakee Sec. 14 10 acres

KELLY, W. A. Rt. 3
Kankakee Sec. 12 110 acres

YEATES, EDITH MRS. Sec. 7 Rt. 2
Kankakee C. Jensen 80 acres

SIKMA, HAROLD Rt. 3
Saint Anne Sec. 9 100 acres

CYRIER, CLIFFORT Sec. 36 Rt. 2
Saint Anne Cyrier, Maynard 200 acres

MANTENO TOWNSHIP

MANTENO

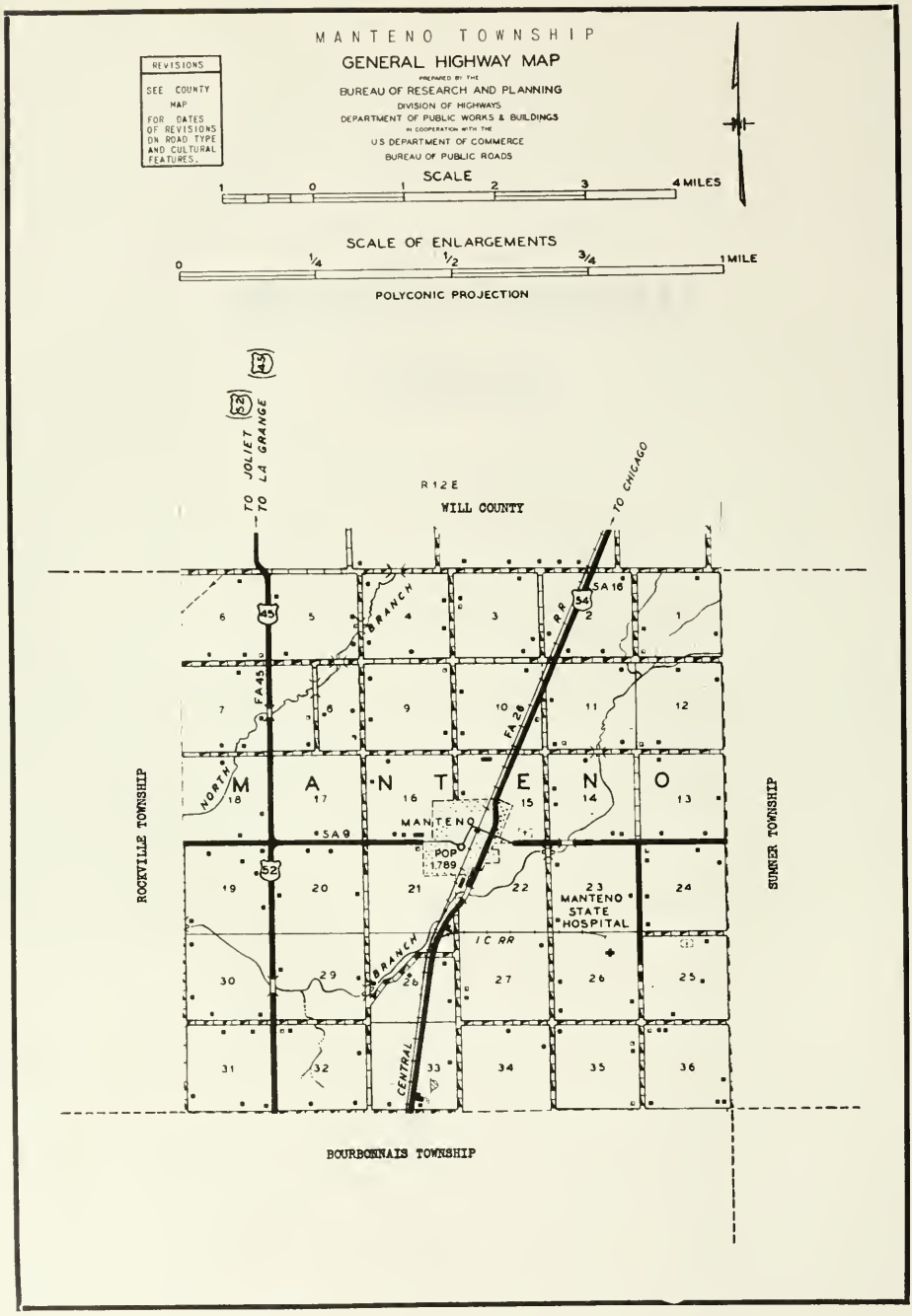
MANTENO TOWNSHIP
GENERAL HIGHWAY MAP
PREPARED BY THE
BUREAU OF RESEARCH AND PLANNING
DIVISION OF HIGHWAYS
DEPARTMENT OF PUBLIC WORKS & BUILDINGS
IN COOPERATION WITH THE
U.S. DEPARTMENT OF COMMERCE
BUREAU OF PUBLIC ROADS
REVISIONS
SEE COUNTY MAP FOR DATES OF REVISIONS ON ROAD TYPE AND CULTURAL FEATURES.
SCALE
1 0 1 2 3 4 MILES
SCALE OF ENLARGEMENTS
0 1/4 1/2 3/4 1 MILE
POLYCONIC PROJECTION
TO JOLIET
TO LA GRANGE
TO CHICAGO
R 12 E
WILL COUNTY
ROCKVILLE TOWNSHIP
SUMNER TOWNSHIP
BOURBONNAIS TOWNSHIP
NORTH BRANCH
CENTRAL BRANCH
I.C. RR
FA 45
FA 28
SA 16
SA 9
MANTENO
POP. 1789
MANTENO STATE HOSPITAL

MANTENO

Located on the Illinois Central Railroad north of Kankakee city, the incorporated village of Manteno today has a population of 1,789. Southeast of the village are located the numerous buildings and grounds of Manteno State Hospital, one of the largest such institutions in Illinois. The village of Manteno was incorporated in 1869 and its first president was Edward Smith. It is the only village in Manteno Township, which was organized in 1855 and the first supervisor of which was Daniel Beedy. The township was first settled in 1847 by some of the French-Canadians from nearby Bourbonnais.

MANTENO STATE BANK

"Complete Banking Service"

President, F. W. SMITH

Vice-President - Cashier, S. H. SWITZER

MEMBER

FEDERAL DEPOSIT INSURANCE CORPORATION

FEDERAL RESERVE SYSTEM

PROTECT THAT ROOF!

with

DAD & LAD

PLASTIC ROOF CEMENTS — ASPHALT ROOF COATINGS

Available From Your Lumber Dealer

*Plastic Calking Compound

*Penta Wood Preservatives

*Elastic Glazing Compound

RUDER BROTHERS FARM STORE

ISADOR RUDER VERNON RUDER

ALLIS CHALMERS and NEW IDEA

SALES AND SERVICE

PHONE 8-3621

MANTENO, ILLINOIS

O. C. SHREFFLER & SON

BUICK AND CHEVROLET

SALES AND SERVICE

Established 1908

Mercury Outboard Motors • Boats

PHONE MANTENO 8-3311

MANTENO, ILLINOIS

FIRST PRESBYTERIAN CHURCH Manteno
Organized 1853. Ist. Minister: Rev. Chauncy

THE FIRST METHODIST CHURCH Manteno
K.L. McCray Minister. Erected & Dedicated:
1872. Organized 1855. 330 members.

ST. JOSEPH CATHOLIC CHURCH Manteno
Erected 1898 Priest House erected 1894.

MANTENO COMMUNITY HIGH SCHOOL
Manteno

MANTENO GRADE SCHOOL
Manteno

SHOULTZ FARM STORE

ALLIS CHALMERS AND NEW IDEA FARM EQUIPMENT

Complete Parts and Service

"Service TO and ON Your Farm"

FULL-O-PEP FEEDS

POWER LAWN MOWERS

KEWANE IMPLEMENTS

HERSCHER, ILL. PHONE 6-3371

MANTENO GRADE SCHOOL
Manteno Formerly TWP High School

STATE CEMETERY
Manteno Sec. 20

OUR LADY'S ACADEMY Erected 1907
Manteno Servants of Holy Heart of Mary

MANTENO STATE FARM #1
Manteno Sec. 27



LAKE MANTENO SPORTSMANS CLUB
Manteno H. Meyer Pres. & E. Shreffler Tres.

MANTENO STATE HOSPITAL
Manteno Sec. 20

ST. JOSEPH CEMETERY
Manteno

MANTENO STATE HOSPITAL FARM #4 Rt. 2
Manteno D. Ravegnani Ten. Sec.35

AMMANN, AGNES Sec. 1 Rt. 2
Manteno L. Bisping Ten. 160 acres

AMANN. AGNES MRS. Sec. 28 Rt. 2
Manteno W. Jacobs Ten. 163 acres

ANDERSON, ALBION Rt. 1
Manteno Sec. 20 120 acres

BAKER IMPLEMENT COMPANY
Manteno

BAKER, JOSEPK Sec. 16 Rt. 1
Manteno E. Baker Owner 200 acres

BASKERVILLE. ANDREW Rt. 2
Manteno Sec. 28 120 acres

BEEDY, HOWARD ESTATE Sec.20 Rt. 1
Manteno L. Stauffenberg Ten. 120 A

BENOIT, JOSEPH A. Rt. 1
Bourbonnais Sec. 31 120 acres

BERGERON, FRANK Rt. 1
Manteno 280 acres

BROSSEAU, JAMES Rt. 2
Manteno Sec. 20 80 acres



BEUTIEN, E. (Ten.) Sec.13 Rt. 1
Manteno A. Gulick (Mrs.) 120 acres



LANGOIS BROTHERS Rt. 2
Manteno H. Jacobs & Sons 125 acres

BRANDT, PETER Rt. 2
Peotone Sec. 3 120 acres

BUBOLZ, R. C. DR. Sec. 4 Rt. 1
Manteno Sunset Farm #4 200 acres

BRISTER, JOE Sec. 4 Rt. 1
Manteno G. Salzman Owner

BUBOLZ, R. C. DR. Sec. 5 Rt. 1
Manteno Sunset Farm #3

BUBOLZ, R. C. DR. Sec. 5 Rt. 1
Manteno Sunset Farm No. 1 170 acres

COOPER, EUGENE Rt. 2
Peotone Sec. 1 1 acre

CROON, L. B. MRS. Rt. 2
Manteno M. Knoop Ten. 135 acres

CROXEN, GEORGE & KATHRYN Sed. 18
Manteno H. Wilken Rt. 1 237½ A

CURL, DAISY MRS. Sec. 8 Rt. 1
Manteno L. Curl Ren. 160 acres

CURL, G. N. Sec. 7 Rt. 1
Manteno C. Curl 120 acres

CURL, G. NORRIS Sec. 7 Rt. 1
Manteno M. Curl 240 acres

CYRIER, ALPHONSE Sec. 32 Rt. 2
Bourbonnais B. Cyrier Ten. 120 A

OKLENKAMP, ALVIN Rt. 2
Menteno Sec. 12 5 acres

DON & FRANK TRUCK STOP Rt. 54
Manteno Frank Wallrich & Don Wolf
Renters & Prop.

FARMERS ELEVATOR CO.
Manteno A.L. Lemenager

FOLTZ, H. G. Sec. 6 Rt. 1
Manteno E. Weber Ten. 260 acres

FORSYTHE, DAVID Rt. 1
Manteno E. Felbeer Ren. 160 acres

GIROUX, LEONARD L. Rt.2
Manteno 217 acres

GORMAN, EDWARD W. Rt. 1
Manteno Sec. 9 160 acres

GORMAN, TOM Rt. 1
Manteno Sec. 14 160 acres

GORMAN, THOMAS Rt. 2
Manteno Sec. 14 160 acres

GREEN, CLARENCE Sec. 29 Rt. 2
Manteno H. Jacobs Ten. 240 acres

GRICIUS, CHAS. Rt. 2
Manteno Sec. 18 120 acres

GRIMES, ALBERT Rt. 2
Manteno Sec. 10 160 acres

GRISE BROS. Sec. 26 & 27 Rt. 1
Manteno J. & P. Grise Ten. 240 A

GUIMOND, ALFRED Sec.13 Rt. 2
Manteno V. Guimond Ten. 160 acres

GUIMOND, STELLA Sec.24 Rt. 2
Manteno R. Dupuis 119 acres

HAMILTON, E. S. DR. Sec.15 Rt. 1
Manteno Schroth Ten. 203 A

HARMS, MINNIE Sec. 27 Rt. 1
Manteno O & O. Harms Op. 200 acres

HATCH, W. C. Rt. 1
Manteno Sec. 19 ½ acre

HATCH, W. C. Rt. 1
Manteno Sec. 19 120 acres

HOLLENBECK, PARK Rt. 2
Manteno Sec. 34 120 acres

HOWARD, MARGARET MRS. Sec.14 Rt. 2
Manteno G. Howard Ten. 160 acres

INGWERSEN, DAN Sec. 25 Rt. 1
Manteno J. Gradert Ten. 320 acres

INGWERSEN, DAN Sec. 36 Rt. 2
Manteno J. Gradert Ten. 80 acres

JACOBS, GEO. H.
Manteno Sec. 22 135 acres

JACOBS, LESTER A. Rt. 2
Peotone Sec. 3 112½ acres

JACOBS, WILLIAM Rt. 1
Manteno Sec. 7 111½ acres



JACQUET, JERRY Sec. 30 Rt 2
Bourdreau, L. Ten. 160 acres

JEWELL, C. B. Rt. 2
Manteno Sec. 12 5 acres

JEWELL, C. B. Rt. 2
Manteno Sec. 12 240 acres

JUTTER, AUGUST
Manteno C. Gricus Ten. 147 acres

KEARNES, MARGARET Sec.18 Rt. 1
Manteno Boucher Bros. Ten. 222 A

KEIGHER, RAY Rt. 1
Manteno R. Deveraeux Ten. 44 acres

KEROUSC, MEDDIE MRS. Rt. 1
Manteno Sec. 9 60 acres

KNADR, JERRY Rt. 2
Manteno Sec. 12 160 acres

KOHL, ENOS Sec. 31 & 36 Rt. 1
Manteno R. Kohl Ten. 120 acres

KURCZEWSKIM TONEY Rt. 2
Manteno Sec. 31 160 acres

LA GESSE, DELIA MRS. Rt. 2
Manteno Sec. 13 120 acres

LAMATONGE, PAT Sec. 30 Rt. 2
Manteno F. Abramowicz Ten. 200 a

LA MORE, OSCAR Rt. 2
Manteno Sec. 22 240 acres

LAMORE, PHILLIP Sec.16
Manteno 193 acres

LAMORE, ZEPHIRE Rt. 1
Manteno Sec. 4 100 acres

LA MORES D-X SERVICE STATION
Manteno J. Lamore Owner

LANGLOIS ESTATE Rt. 1
Manteno Sec. 32

LANGLOIS, FRED Sec.13 Rt. 2
Manteno M. Guimond Ten. 200 acres

LANGLOIS, REBECCA MRS. Sec.35
Manteno N. Longtin Ten. Rt. 2. 80 A

LANGLOIS, REBECCA Rt. 2
Manteno Sec 20 80 acres

LAWRENCE, E. W. Sec.13 & 24 Rt.2
Manteno G. Blanchette Ten. 160 A

LESAGE, EDWARD J. Rt. 1
Manteno Sec. 28 80 acres

LOCKIE, LLOYD B. Rt. 1
Manteno 160 acres

MALLANEY, YVONNE MRS. Rt. 2
Manteno Sec. 29 160 acres

LOITZ, IRWIN Rt. 2
Peotone 180 acres

MANTENO LIME STONE CO. Rt. 1
Manteno E. Bush Ten.

LONGTIN, RUTH Rt. 2
Manteno Sec. 28 40 acres

MANTENO LIMESTONE COMPANY
Manteno Donald Dunn Mgr. Sec. 33

MAGRUDER, FLOYD Rt. 2
Manteno Sec. 24 ¾ acre

MANTENO STATE FARM # 2
Manteno Sec. 18

MANTENO STATE FARM #3 Sec. 26
Manteno W. Nordmeyer Mgr. 792 acres

MARCOTTE, LOUIS Sec. 12 Rt. 2
Manteno M. Alsip Owner 120 acres

MARTIN, WILLIAM
Manteno

MARTIN, WILLIAM J. Rt. 2
Manteno M. Arseneau Ren. ½ acre

MC GOWAN, EUGENE & FRANCIS Rt. 1
Manteno Sec. 16 160 acres

MC QUEEN, ELIAZ & RALPH Rt. 1
Manteno Sec. 18

MC QUEEN, ELIZA & RALPH Rt. 1
Manteno Sec. 18 200 acres

MEYER, CLARENCE Sec. 1 Rt. 2
Peotone C. Meyer Ten. 220 acres

MEYER, H. T. Rt. 2
Manteno 200 acres

NOEL, W. C. Rt. 2
Peotone Sec. 3

MEYER, H. T. Rt. 2
Manteno 200 acres

PHIPPS, O. A. DR. Rt. 1
Manten. Gravlin, Francis & Pilcher,
Frank Sec. 21

MONTGOMERY, ALICE Sec. 33 Rt. 1
Bourbonnais W. Wood Ten. 395 acres

PHIPPS, O. A. DR. Sec. 21
Manteno O. Phipps Mgr. 220 acres

NAESE, OTTO
Manteno 7 acres

PIPER, ROY MRS. Sec. 10 Rt. 2
Manteno W. Grimes Ten. 160 acres
Reg. Duroc's & Shorthorns

PLANT, DORA MRS.
Bourbonnais Sec. 30 84 acres

REISZ, CHARLES Rt. 2
Manteno Sec. 32 & 29 240 acres

QUIRIN, PETER P. Rt. 1
Manteno Sec. 36 1 acres

REITER, BURTON Rt. 1
Manteno Sec. 27-40-20 200 acres

RADIGK, CARL Rt. 2
Peotone Sec. 3 174¼ acres

RENCHEN, FRANK 5 acres
Manteno Sec. 9

RAYMOND, ED Rt. 2
Manteno Sec. 31

RENCHEN, FRANK SR. Rt. 1
Manteno Sec. 9 320 acres

RHUMS PHOSPATE BULK PLANT
Manteno Keigher Farm Service

SALZMAN, WILLIAM F. ESTATE Rt. 1
Manteno G. Salzman Ten. Sec. 6 250A

RIEGER, RUDOLPH Sec. 24 Rt. 2
Manteno W. Viall Ten. 120 acres

SENESAC, FRED Sec. 24-25-26 Rt. 1
Manteno F. Madsen Ten. 200 acres

RIESZ, CHARLES Sec. 35 Rt. 1
Manteno J. Hack Ten. 240 acres

SENESAC, RACHEL MRS. Rt. 2
Manteno Sec. 30 98 acres

ROWEITH, IRWIN Sec. 36 Rt. 1
Manteno A. Senesac Ten. 120 acres

SHEAR, JOHN Rt. 2
Manteno Sec. 30 193 acres

SHIPP, ALFERD Rt. 1
Manteno Sec. 4 180 acres

SIEMUR, ORELL MR. & MRS. Rt. 1
Manteno M. Rataghe Ten. Sec. 5 170 A

SHONKWHILER, BILL Rt. 1
Manteno Sec. 6 ½ acre

SILVER RIDGE DAIRY FARM Rt. 2
Manteno M. Erickson Owner 200 acres

O.C. SHREFFLER & SON CHEVROLET SALES
Manteno

SMITH, FRANCIS Sec. 16
Manteno J. Keigher Ten. 165 acres

O.C. SHREFFLER & SON BUICK SALES
Manteno

SMITH, IDA Sec. 31 Rt. 1
Bourbonnais Ten. R. Senesac 80 A

SOUCIE, JOHNNIE Rt. 2
Manteno Sec. 11 6 acres

ST. AUBIN, ARTEL Rt. 2
Manteno Sec. 34 154 acres

SOULIGNE, WM. Sec. 32 Rt. 1
Bourbonnais P. Longtin Ten. 160 a

ST. AUBIN, HECTOR Rt. 1
Manteno Sec. 36 80 acres

SPANGLER, RUSSELL Rt. 2
Manteno Sec. 29 320 acres

ST. AUBIN, PAT Rt. 2
Peotone Sec. 2 100 acres

ST. AUBIN, ARTEL
Manteno A. Moseley Ten. 80 acres

STAUFFENBERG, ALBERT Sec. 8 Rt. 1
Manteno D. Stauffenberg

STAUFFENBERG, ALBERT Sec. 8 Rt. 1
Manteno R. Capman 1 acre

STEWART'S CAFE & TAVERN Rt. 54
Manteno Alfred Stewart Owner

STAUFFENBERG, ALBION Rt. 1
Manteno Sec. 4 174¼ acres

STOCKSDALE & VIALL Sec. 13 Rt. 2
Manteno R. Burns Ten. 40 acres

STAUFFENBERG, LUCILLE Rt. 1
Manteno Sec. 17 160 acres

SUBBERT, LE ROY Rt 2
Peotone Sec. 2 220 acres

STEGMEYERS CAFE & TAVERN Rt. 54
Manteno

SUPERINTENDENT'S QUARTERS OF STATE HOSPITAL Manteno Dr. R. J. Graff Resident.

SWISHEK, TRAILER CAMP Rt. 2
Manteno 5 acres

WEBER, ANNA MRS. Sec.9 Rt. 1
Manteno J. Haigh Ren. 200 acres

VIALL, ALBION M. Rt. 1
Manteno W. Viall Ten. 200 acres

WEBER, EMIL Rt. 1
Manteno 160 acres

VIALL, ALBION M. Rt. 1
Kankakee Sec. 2 200 acres



WEBER, GEO Rt. 1
Manteno 180 acres

WARD, OLIVER Rt. 1
Manteno Sec. 18 120 acres

WEBER, HARRY Rt. 2
Manteno Sec 30 115 acres

WEBER, PHILLIP H.
Manteno

WILLIS, J. E. Rt. 2
Manteno Sec. 12 252 acres

EHALS, MARGRET Sec. 1 Rt. 2
Peotone R. Hagenow Ten. 160 acres

WRIGHT BROS. Sec. 21
Manteno F. Crocker Ten. 200 acres

WHITMORE, WILLIAM E. Rt. 1
Manteno Sec. 34 6 acres

ZIMMERANN, ARNOLD A. DR. Rt. 2
Peotone E. Bohl Ten. Sec. 11-12 160A

MOMENCE TOWNSHIP

MOMENCE

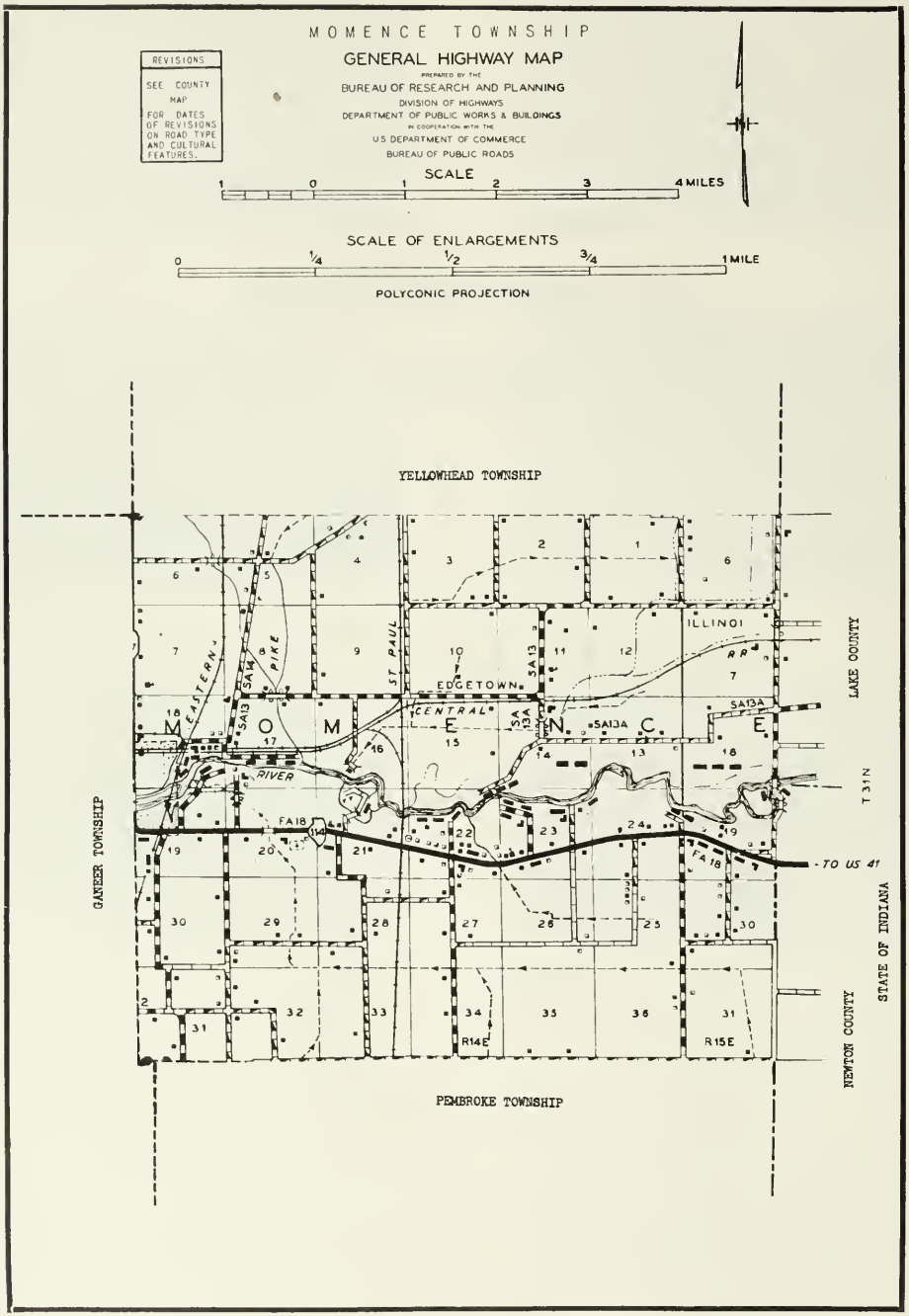
MOMENCE TOWNSHIP
GENERAL HIGHWAY MAP
PREPARED BY THE
BUREAU OF RESEARCH AND PLANNING
DIVISION OF HIGHWAYS
DEPARTMENT OF PUBLIC WORKS & BUILDINGS
IN COOPERATION WITH THE
U.S. DEPARTMENT OF COMMERCE
BUREAU OF PUBLIC ROADS
REVISIONS
SEE COUNTY MAP FOR DATES OF REVISIONS ON ROAD TYPE AND CULTURAL FEATURES.
SCALE
1 0 1 2 3 4 MILES
SCALE OF ENLARGEMENTS
0 1/4 1/2 3/4 1 MILE
POLYCONIC PROJECTION
YELLOWHEAD TOWNSHIP
GANGER TOWNSHIP
PEMBROKE TOWNSHIP
LAKE COUNTY
NEWTON COUNTY
STATE OF INDIANA
T 31 N
R14E
R15E
EASTERN
SA13
PIKE
ST PAUL
EDGETOWN
CENTRAL
ILLINOIS
RR
SA13A
MOMENCE
RIVER
FA18
TO US 41

MOMENCE

Founded in 1844 by Dr. Hiram Todd, one of the earliest settlers of the county, Momence city today lies partly in Ganeer Township and partly in Momence Township. That portion of it in Ganeer has a population of 1,059. The city is at the junction of the Chicago & Eastern Illinois, the New York Central and the Chicago, Milwaukee, St. Paul & Pacific railroads.

Located on the Kankakee River and on State 1, Momence city is an important manufacturing center. Its products include textiles, truck bodies, health foods, Venetian blinds, dog foods and childrens' clothing. There are also numerous stone quarries in its vicinity. The township in which the city is partly located, Ganeer, has a total population of 2,191. First settler of the township was Colonel Lyman Wooster, who came in 1838.

FIRST BAPTIST CHURCH Momence
Rev. P.C. Klose. Ist. Church erected: 1853.
Rev. P. Shedd Preached Dedication Sermon.
Erected 1902. Organized 1852, Ist. Minister
Rev. Wm. Storrs. Membership: 714.

STANDARD SCHOOL (Not in Use) Rt. 1
Momence Sec. 24 2 acres

SHRONTZ CEMETERY Rt. 1
Momence

STANLEY'S FARM STORE

FEED - POULTRY - HARDWARE - FARM SUPPLIES
SPORTING GOODS - MERCURY MOTORS - BOATS

FISHING EQUIPMENT

APPLIANCES

River St. and Dixie Highway

PHONE 508 J **MOMENCE, ILLINOIS**

ST. JUDES SEMINARY Claretian Missionary Fathers. Sec. 18. Very Rev. Patrick McPolin, C.M.F.

AMERICAN LEGION HOME POST #40 Rt. 1
Momence Sec. 7

KANKAKEE RIVER CONSERVATION AREA
Bourbonnais Sec. 32 380 acres



KANKAKEE COUNTY FAIRGROUNDS Rt. 1
Kankakee Sec. 1 ?

KANKAKEE RIVER BRIDGE
Momence

AELLIG, JOHN Rt. 1
Momence Sec. 24 120 acres

ALMO LUMBER COMPANY No. Dixie Hwy.
Momence R. Hess Mgr. Amos Allen, Owner.

ANDERSON, O. E. Rt. 1
Momence Sec. 19 65 acres

ARSENEAU, FARREL Rt. 2
Momence Sec. 1 40 acres

AULDT, FAYE Sec.6 Rt. 1
Momence R. Bramer Ten. 97 acres

BEAR INN Sec. 34 Rt. 1
Momence J. Styck Prop. 5 acres

BEEDLE, DELL Sec. Rt. 2
Momence In Fam. Since 1837 160 A

BEIER ESTATE Mrs Sophie Rt. 1
Momence Harold Beier tenant 413 acres

BELL, J. Rt. 1
Momence Sec. 26 2 acres



BELLS HATCHERY Rt. 1
Momence Sed. 22 49 acres

BELUNSKI, BRUNO Rt. 2
Momence Sec. 21 160 acres

BIEFELDT, GROVER Rt. 1
Momence Sec. 24 3½ acres

BIG APPLE GARDEN OF EDEN Rt. 1
Momence Sec. 14

BLANKESTYN, RICHARD Rt. 2
Momence R. Schenk Jr. Res. 80 acres

BLOOMQUIST, OTTO Rt. 1
Momence Sec. 215 acres



BORER, ROBERT Rt. 1
Momence Sec. 7 160 acres

BOSSI, LOUIS Rt. 1
Momence Sec. 30 2 acres

BROCK, TONY Rt. 1
Momence Sec. 32 100 acres

BRECKINRIDGE, W. S. Sec. 15 Rt. 1
Momence C. Jonkman 160 acres



BROOK, LEONARD V. Rt. 1
Momence Sec. 14 220 acres

BREDEMEIER, FRED H.
Momence Sec. 6 & 7

BROOKE, RALPH Sec. 31 Rt. 2
Momence D. Line Op. 80 acres

BRINKMANN, OTTO Rt. 2
Momence Sec. 36 320 acres

BROSSEAU, E. L. Rt. 2
Momence Sec. 21 80 acres

BRUCK, DARREL Rt. 2
Momence Sec. 20 60 acres

BRUHN, ERNEST Rt. 1
Momence Sec. 7 ½ acre

BUNTIN, WILLARD J. Sec. 5 Rt. 1
Momence V. Engelking Ten. 300 A

BYDALDK, FRANK Sec. 17 Rt. 1
Momence H. Christjansen Ten. 104 A

CARLOCK, JOHN Rt. 2
Momence Sec. 32 240 acres

CARROLL, HENRY Sec. 6 Rt. 1
Grant Park H. Steele Ten. 76 A

CONRAD'S BAKERY
Momence E. Litoborski Pres.

COX, RAE Rt. 1
Momence Sec. 24 10 acres

CRAB, GEO. Rt. 1
Momence Sec. 30 110 acres

DARSEY, C. O. Rt. 2
Momence Sec. 18 & 17 95 acres

DAVIS, A. Rt. 1
Momence Sec. 24 160 acres

DAYTON, M. A.
Momence

DEMAS, MICK Rt. 1
Momence 2 acres

DELMAR FARM W. Henley Owner Rt. 1
Momence C. Brandt Mgr. 337 acres

DOEHRING, GEORGE Sec. 32 Rt. 1
Momence E. Doehring Op. 237 acres

DUFRAIN, EARL Rt. 1
Momence Sec. 5 26 acres

DUGUAY, GEO. Rt. 2
Momence

FORBURGER, BERNBRD Rt. 1
Momence

EIKSTADT, P. J. REV. Rt. 1
Momence F. Herz Ten. 250 acres

FRANCES, IRVIN Sec. 24 Rt. 1
Momence K. Garner Ten. 580 acres

FIELEKE, LESLIE Sec. 3 Rt. 1
Momence E. Fieleke Ten. 320 acres

FRITZ, BENEDICT Rt. 2
Momence Sec. 32 157 acres

FIENE, WILLIAM Sec. 2 Rt. 1
Momence E. Schmidt Ten. 209 acres

GARRETT, FRANK W. Rt. 2
Momence L. Peerbolte Ten. 154 A

GOODKNECHE, LOUIS Sec.34 Rt. 1
Momence St. Judes Semanary

GRENWALL, BETHEL Rt. 1
Momence 10 acres

GRAFF, JOSEPH Rt. 2
Momence Sec. 13

GRIFFIN, RALPH
Momence Sec. 5 10 acres

GRAHAM, EDSON Sec.8 Rt. 1
Momence T. Studer Ten. 426 acres

HAFFNER, PAUL Rt. 2
Momence Sec. 18 85 acres

GRAVES, J. ARTHUR Rt. 1
Momence 10 acres

HANSEN, MALVEN Sec.18 Rt. 1
Momence D. Hansen Res. 8 acres

HARRIS, WILL & ALBERT Rt. 1
Momence Sec. 6 200 acres

HOPP, C. Rt. 1
Momence Sec. 32 2 acres

HENSON, GLEN Rt. 1
Momence Sec. 24 Lot

HOSTAD, NELS Rt. 1
Momence Sec. 10 157½ acres

HERBST, FRANCIS Sec. 8-10 Rt. 1
Momence A. Paulissen 157½ acres

HUTCHESON, CHAS. Rt. 1
Momence Sec. 30 1½ acres

HESS, ELMER Sec. 29 Rt. 1
Momence P. Hess Ten. 130 acres

IFIE, OLIVE Rt. 1
Momence Sec. 24 60 acres

JOHNSON, ALBERT MRS. Sec. 1 Rt. 1
Momence R. Johnson Ten. 200 acres

JOHNSON, VICTOR Sec. 1-11 Rt. 1
Momence H. & P. Johnson Ten. 160A

JOHNSON, FRANK B. Rt. 1
Momence Sec. 14 ½ acre

JOSEPH, GUY Rt. 1
Momence Sec. 24 8 acres



JOHNSON, MARTIN ESTATE Sec. 12
Momence Rt. 1 T. Johson Op. 240A



KAZUKAUSKAS, CHAS. Rt. 1
Momence Sec. 22 20 acres

JOHNSON, OSCAR Sec. 14 Rt. 1
Momence P. & H. Johnson Ten. 40 A

KINBALL, MARY Rt. 1
Momence Sec. 25 40 acres

KINBALL, MARY T. Rt. 1
Momence Sec. 26 499 acres

KINNEY, ANDREW Rt. 1
Momence Sec. 32 160 acres

KINZ, MICHAEL Rt. 1
Momence Sec. 26 40 acres



KRIST, J. 40 acres
Lancing sec. 1

LAGACY, LOUIS Sec. 4 Rt. 1
Momence L. Lagacy Op 225 acres

LA MOTTE, ARLEIGH Sec. 21 Rt. 1
Momence E. O'Donnell Ten. 180 A

LARSON, OTTO L. Rt. 1
Momence Sec. 16 147½ acres

LINE, DEWEY Rt. 2
Momence Sec. 31 & 32 100 acres

LINE, LAWRENCE Sec. 30 Rt. 2
Momence J. Koening Res. 80 acres

LINE, LAWRENCE Rt. 2
Momence W. Koening Res. 140 acres

LINES, LAWRANCE Rt. 1
Momence Sec. 32 160 acres

LITWIN, ANTHONY Rt. 1
Momence Sec. 14 26 acres

LONGPRE, ELMER DR. Sec. 18-40 Rt. 2
Momence H. Jensen Ten. 186 acres

LOVE, LA VERNE (TEN.) Rt. 1
Momence C. Tabler 500 acres

LONGTIN, RUTH Sec. 30
Manteno L. Longtin Mgr. 80 acres

LUTS, GRANT Rt. 1
Momence Sec. 24 70 acres

MACDONALD, EDNA MRS. Sec. 9 Rt. 1
Momence R. Johnston Ten. 320 A

MARCOTTEK PHILLIP Sec. 9 Rt. 1
Momence H. Lagacy Ten. 120 acres

MARCOTTE, PHILLIP & BRASSARD, VERNE
Momence Sec. 8 A. Marcotte Ten.
320 acres Rt. 1

MARCOTTE, TENNIS
Momence Sec. 34 200 acres

MARIE'S GIFT SHOP Rt. 1
Momence 3 acres

MARTIN, ART Rt. 2
Momence Sec. 21 2 acres

MARTIN, FERDINAND MRS. Rt. 1
Momence Sec. 32 200 acres

MARTIN, GEORGE Rt. 2
Momence Sec. 19 30 acres

MC CULLEY, WM. Rt. 1
Momence Sec. 24 8 acres

MEDEIMA, ED. Sec. 25 Rt. 2
Momence T. Rattin Res. 40 acres

MERCHANT, CORA MRS. Sec.7 Rt. 1
Momence W. Neidert Ten. 160 acres

METZ MFG. CO. Rt. 2
Momence Mfgs. of Custom Built
Truck Bodies..Repairing & painting

MIEDEMA, ED Rt. 1
Momence Sec. 27 120 acres

PLEASANT CORNER GROCERY Rt. 2
Momence Sec. 22 Al & Emma Milner
Prop. Groceries-Meats-Gasoline-Oil

MOMENCE AIRPORT - Sec. 27 Rt. 1
Momence. Since 1945 V. L. Cantway
Owner.

MOORE, LAURENCE E. Rt. 1
Momence Sec. 34 160 acres

MORRISON, SAM Rt. 1
Momence Sec. 24 8 acres

MUNYONS & HIBBS GRAIN CO.
Momence Coal-Grain-Feed-Fertilizer dealer.

MUNYON, CARL Rt. 1
Momence Sec. 26 360 acres

NAGLE, IRA Rt. 1
Momence Sec. 18 2 acres

MUNYON, CARL Rt. 1
Momence Sec. 19 430 acres

NASH, BERDIE MRS. Sec. 21 Rt. 1
Momence R. Doehring Ten. 130 acres

MUNYON, WILLIAM Rt. 2
Momence Sec. 36 400 acres

NELSON, BUD Sec. 18 Rt. 1
Momence L. Crawford Ten. 240 acres

NICKOLAS, GEORGE Sec. 8 Rt. 1
Momence A. Kuhar Ten. 135 acres

OHM, ALBERT P. Rt. 1
Momence Sec. 6 120 acres

NISSLEY, JOHN Rt. 1
Momence Sec. 7 $1\frac{1}{2}$ acres

ORR & BOWERS GRAIN COMPANY Rt. 1
Momence Sec. 7



NIZINSKAS, LOUIS Rt. 1
Momence Sec. 14 $2\frac{1}{2}$ acres



ORR & BOWERS GRAIN CO. Rt. 1
Momence Sec. 11

NOVACK, HENRY E. Rt. 1
Grant Park Sec. 2 155 acres

PARISH, ANTHONY Sec. 3-2-10 Rt. 1
Momence W. Kipp Ten. 311 acres

PARKS, VERON Rt. 1
Momence Sec. 29 160 acres



PARRISH, W. J. Sec. 3 Rt. 1
Momence H. Jacobsen Ten. 320 A

PETERSEN, TED Rt. 1
Momence Sec. 30 160 acres

PETERSON, HARRY Sec. 30 Rt 2
Momence F. Ford Ten. 255 acres

PETERSON, VITA MRS. Sec. 6 Rt. 1
Momence J. Overbeek Ten. 60 acres

PIEKARCZYK BROS. Rt. 1
Momence Sec. 21 117 acres

PIEKARCZYK BROS. Rt. 1
Momence Sec. 21 117 acres

PONTON, SONNY Rt 1
Momence Sec. 24 80 acres

PONTOW'S TAVERN Sec. 24 Rt. 2
Momence Ida & eranest Prop. 5 acres

ROBERTSON, W. A. Rt. 1
Grant Park Sec. 2

REAMAN, EDITH Rt. 1
Grant Park Sec. 6

SCHOEFFNER, E. H. Rt. 2
Momence Sec 31 202 acres

REISING, DON
Momence Sec. 19 15 acres

SCHMIDT, HERMAN Rt. 1
Momence Sec. 11 157 acres

REISING, E. J. Rt. 2
Momence $2\frac{1}{2}$ acres

SENDECKE, JOSEPH Rt. 2
Momence Sec. 20 120 acres

SHRONTZ, FRANK Rt. 1
Momence Sec. 21 160 acres

STETSON, GEORGE Sec. 18 Rt. 2
Momence A. Parrish Owner 160 acres

SMITH, ALBERT J. Rt. 1
Momence Sec. 13 76 acres



STRONEZEK, STANLEY & KVETES, ALEX
Momence Sec. 10 Rt. 1
Mc Curry, F. J. Ten. 120 acres

SMITH, CLARENCE Rt. 1
Momence Sec. 13 85 acres

SUNNY ACRE FARM Rt. 1
Momence Sec. 30 Ten. House



SMITH, JOSEPH Rt. 1
Momence Sec. 1 160 acres

STATE LINE PACKING CO.
Momence

SUNNY ACRE FARM Rt. 1
Momence Sec. 30 760 acres

SWIER, PETE Rt. 1
Momence Sec. 32 1 acre

B. L. TABLER & SON LUMBER-GRAIN-
COAL CO. Momence Est. 1891
Clyde L. Tabler Owner

TABLER, CLYDE Sec. 17 Rt. 1
Momence H. Strassenburg Ten. 237A

TABLER, CLYDE Sec. 8 Rt. 1
Momence L. Love Ten.

TALLMADGE, RICHARD Rt. 2
Momence Sec. 36 640 acres

THOMPSON, BEN Rt. 1
Momence Sec. 20 160 acres



TOWN OF LAKE HUNTING & FISHING CLUB
Organized 1894 Momence
Sec. 13 10 acres

TOWN & COUNTRY FARM Rt. 1
Momence C. Hayden Sec. 21 400 acres

WOORE, CHARLES Rt. 1
Momence Sec. 11

VENHUIZEN, JOHN Rt. 1
Momence Sec. 19 140 acres

WOORE, CHARLES Rt. 1
Momence Sec. 14

WARDYNSKI, FRANK Rt. 1
Momence Sec. 30 120 acres

WORKMAN, HAROLD Rt. 1
Momence Sec. 19 93 acres

WARREN, JOHN S. Sec. 2 Rt. 1
Momence C. Neidert 169 acres

YATES, SARAH MRS. Sec. 9 Rt. 1
Momence R. Jensen Ten. 80 acres

YOUNG, HENRY Rt. 1
Momence Sec. 24 120 acres

ZIMMERMAN, GOTTIED Sec. 13 Rt. 1
Momence R. Bredemeier Ten.



OUR LADYS ACADEMY Manteno
Erected 1926

NORTON TOWNSHIP

BUCKINGHAM

CABERY

REDDICK

UNION HILL

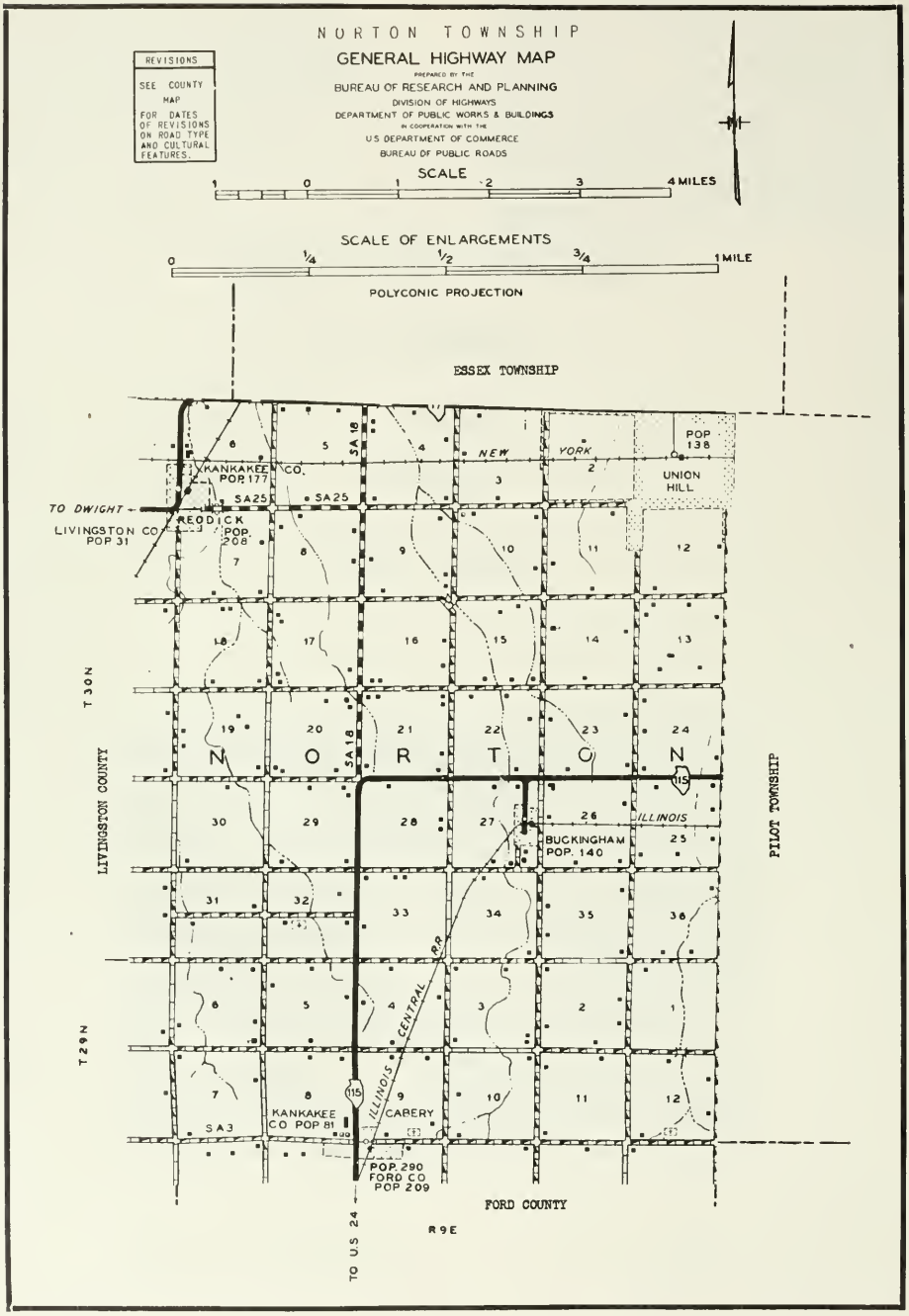
NORTON TOWNSHIP
GENERAL HIGHWAY MAP
PREPARED BY THE
BUREAU OF RESEARCH AND PLANNING
DIVISION OF HIGHWAYS
DEPARTMENT OF PUBLIC WORKS & BUILDINGS
IN COOPERATION WITH THE
U.S. DEPARTMENT OF COMMERCE
BUREAU OF PUBLIC ROADS
REVISIONS
SEE COUNTY MAP FOR DATES OF REVISIONS ON ROAD TYPE AND CULTURAL FEATURES.
SCALE
1 0 1 2 3 4 MILES
SCALE OF ENLARGEMENTS
0 1/4 1/2 3/4 1 MILE
POLYCONIC PROJECTION
ESSEX TOWNSHIP
KANKAKEE CO.
POP. 177
SA 25
SA 18
NEW YORK
POP 138
UNION HILL
TO DWIGHT
LIVINGSTON CO
POP 31
REODICK
POP. 208
T 30 N
LIVINGSTON COUNTY
NORTON
ILLINOIS
BUCKINGHAM
POP. 140
PILOT TOWNSHIP
ILLINOIS CENTRAL R.R.
T 29 N
KANKAKEE CO POP 81
CABERY
POP. 290
FORD CO
POP 209
FORD COUNTY
TO U.S. 24
R 9 E

REDDICK

Although part of the incorporated village of Reddick lies in adjoining Livingston County, its main portion is located in Kankakee County's Township of Norton. This portion has a population of 177. The village is located at the junction of the New York Central and Wabash railroads and through it passes State 17. Reddick is the largest community of Norton Township, which has a total population of 1,107. The township was organized in 1857 and its first supervisor was Major Wardell.

UNION HILL

Another community of Norton Township is Union Hill, a smaller portion of which lies in adjoining Essex Township. The village has a total population of 138. It was platted in the late 1870's by F. Wesemann.

BUCKINGHAM

Still another community of Norton Township is the village of Buckingham, with a population of 140. It is located on the Illinois Central Railroad in the midst of a thriving agricultural region.

CABERY

Also in Norton Township is a small portion of the village of Cabery, the main part of which lies in adjoining Ford County. That portion of it in Kankakee County has a population of 81.



IMMANUEL EVANGELICAL UNITED BRETHERN CHURCH

Reddick



CATHOLIC CHURCH Reddick

METHODIST CHURCH
Rev. Arthur Webb

Reddick

ZOAR EVANGELICAL UNITED BRETHERN CHURCH
Sec. 5 Rt. 1 Rev. Paul Farley

REDDICK COMMUNITY HIGH SCHOOL
Reddick

COLMAN CEMETERY Rt. 1
Buckingham Sec. 12

COMMUNITY UNIT # 3
Reddick G. Main Prin.

ELLEGEVILLE CEMETERY
Herscher Sec. 10

MOUNT HOPE CEMETERY
Cabery Sec. 9 5 acres

BRADLEY BOOSTER STATION
Bourbonnais Sec. 13

ADAMS, GEORGE Rt. 1
Cabery Sec. 2 80 acres

AMIDON, J. W. Sec. 36 Rt. 1
Buckingham G. Feller 160 acres

ANDERSON, GLENN
Reddick Sec. 7 1 acre

APPEL, ELMER
Buckingham Sec. 25 110 acres

APPEL, ELMER
Buckingham Sec. 25 160 acres

APPEL, WILMER Rt. 1
Buckingham Sec. 24 270 acres

BALGEMAN, WILLIAM Sec. 15 Rt. 1
Buckingham E. Balgeman 80 acres

BECKMAN, CLARA Sec. 35 Rt. 1
Cabery A. Anderson 154 acres

BENNTONE, JOE Sec. 19 Rt. 1
Norton James Larsen 160 acres

BERGERON, IVAN Sec. 10 Rt. 1
Buckingham E. Monnette 160 acres

BERGER, EDWARD Sec. 35 Rt. 1
Buckingham E. Berger Ten. 80 acres

BERGER, ELMER E.
Buckingham Sec. 26 157 acres

BERGER, WILLIAM Rt. 1
Reddick Sec. 19 160 acres

BERGER, WILLIAM Sec. 19 Rt. 1
Reddick L. Berger 160 acres

BERGER, WILLIAM Sec. 19 Rt. 1
Reddick A. Berger 160 acres

BOSSERT, LORENA & PERCY, & SCHAUM,
OLIVIA, Reddick. Sec. 5 Rt. 1
N. Grob Ren. 197 acres

BOUK, HOMER E. ESTATE Rt. 1
Buckingham E. Harvey 160 acres

BROWN, C. R. Rt. 1
Buckingham Sec. 35 160 acres

BOYD, LOUIS Rt. 1
Buckingham Sec. 11 120 acres

BRUNSKILL, E. W. Rt. 1
Reddick Sec. 19 160 acres

BOYER, FRANK Sec. 5 Rt. 1
Reddick. B. Boyer 240 acres

BUCKLEY, T. B. Sec. 21 Rt. 1
Buckingham V. Buckley Ten. 160 A

O'BRIEN BROTHERS Rt. 1
Reddick Sec. 17 120 acres

CABERY FARMERS GRAIN CO.
Cabery

CHALLY ESTATE Rt. 1
Herscher Sec. 36 240 acres

CHALLEY, LEN Rt. 1
Buckingham Sec. 34 280 acres



CHALLY, LEN Sec. 34 Rt. 1
Buckingham G. Scott 280 acres

CHALLY, L. M. Sec. 6 & 7 Rt. 1
Reddick R. Guest Ten. 240 acres

CHRIST, CHARLES Rt. 1
Cabery Sec. 5 160 acres

CHRISTENSEN, A. D. Sec.12 Rt. 1
Herscher L. Christensen Ten. 320 A

CLARK, MILDRED & JOHN JR. Rt. 2
Reddick 100 acres

CLARK, RAY Rt. 1
Buckingham Sec. 26 117 acres

CLOOD, JOE Rt. 1
Buckingham Sec. 19 [illegible] acres

COLMAN, JESSE Sec. 11-14 Rt. 1
Buckingham H. Colman Res. 200 acres

CLOOD, VIRGIL Sec. 32 Rt. 1
Buckingham H. Clood 185 acres

COLTHURST, MELVIN Sec. 21 Rt. 1
Reddick D. Colthrust 200 acres

COCHRAN, CECIL Rt. 1
Buckingham Sec. 8 160 acres

COLTHURST, RICHARD M. Rt. 1
Cabery Sec. 4 115 acres

COOY, SUSAN ESTATE Rt. 1
Kersdner Sec. [illegible] 157 acres

COLHURST, WAYNE Rt. 1
Cabery 160 acres

CONGDON, CARL & ADA Rt. 1
Reddick Sec. 20 80 acres

COOK, CHAS. & PERCY ESTATE Rt. 2
Buckingham R. Schott Co. 80 acres

CONNERS, LUCY Sec. 8 Rt. 1
Reddick O'Brien Bros. Ten. 240 A

CORNWELL, EMMA MRS. Sec. 14 Rt. 1
Buckingham E. Fleischauer 160 A

CONNOR, WILLIAM Se c 18 Rt. 1
Reddick A. Unz 240 acres

CRAWFORD, ESTELLA Rt. 1
Buckingham Sec. 36 80 acres



CONNERS, EDNA MRS. Sec. 7 & 8
Reddick R. King Ten. 240 acres
Rt. 1

CRYDENWISE, LAZERN Sec. 35 Rt. 1
Buckingham F. O'Brien Ten. 160 A

DARTER, CLYDE Rt. 1
Cabery Sec. 9 160 acres

DEUTSCHMAN, F. A. Sec. 9 Rt. 1
Reddick H. Krueger 160 acres

DOUGLAS, HARRY Rt. 1
Reddick Sec. 19 161 acres

DOWIE, MAURINE Sec. 9 & 10 Rt. 2
Reddick M. Diefenback Ten. 240 A

DUMMER, CARL Sec. 15 Rt. 2
Reddick M. Diefenbach Ten. 120 a

EDDIE'S AUTO SERVICE
Reddick Ed Brouillet

EIB, JOSEPH Rt. 1
Reddick Sec. 20 J. Colman 160 acres

ELLSWORTH, J. MRS. Rt. 1
Buckingham R. Hardwick 160 acres

ELMHORST, HARRY Rt. 1
Buckingham Sec. 2 160 acres

ELMHORST, MERLIN Rt. 2
Buckingham Sec. 29 160 acres



ERZINGER, S. J. MRS. Rt. 1
Buckingham L. Schneider 160 acres



FARMERS ELEVATOR OF REDDICK
Reddick E.R. McLane Pres .

FARMERS ELEVATOR OF REDDICK
Reddick F. L. Rieke Mgr.
E.R. McLane Pres.

UNION HILL FARMERS ELEVATOR CO.
Union Hill C. W. Guest Mgr.
Sec. 1 1 acre

FELLER, GEORGE Rt. 1
Buckingham Sec. 1 102½ acres

FREDERICKSEN, E. J. Rt. 1
Reddick Sec. 3 154 acres

FRITZ, ALBERT H. Rt. 1
Reddick Sec. 2 200 acres

FRITZ, BERNICE Sec. 4 Rt. 1
Reddick C. Piper Ten. 196 acres

FRITZ, OTTO Rt. 1
Buckingham Sec. 13 200 acres

FRITZ, ROSE Sec. 4 Rt. 1
Reddick A. Fritz Ten. 157 acres

GAUS, ALVIN Rt. 1
Buckingham Sec. 10 160 acres

GAUS, ELLA Rt. 1
Buckingham H. Hines 160 acres

GAUS, ELLA MRS. Rt. 1
Buckingham Sec. 25 110 acres

GAUS, GEORGE Rt. 1
Buckingham Sec. 3 240 acres

GAUS, VERNON Rt. 1
Buckingham Sec. 35 192½ acres

CRIB, RICHARD Rt. 1
Reddick Sec. 4 106 acres

GEIGER, GEORGE Sec. 3 & 10 Rt. 1
Reddick R. Geiger Op. 200 acres

GROSS, EARL Rt. 1
Buckingham Se . 25 197 acres

GEIGER, WALTER Rt. 1
Buckingham Sec. 4 160 acres

GROSS, LENA MRS. Sec. 12 Rt. 1
Buckingham D. Witheft Ten. 160 acres

GIFFORD, R. E.
Cabery Sec. 8 118 acres

CRYDENWISE, ELMER
Buckingham Sec. 26 152 acres

HANLEY, DR. Sec. 28 Rt. 1
Buckingham R. Richie 320 acres

HESS, CHRIS Rt. 1
Reddick Sec. 32 62½ acres

HENDRIX, MC KINLEY
Buckingham Sec. 27 80 acres

HOLLENBACK, LUELLA MRS. Sec. 8
Cabery O. Earing Rt. 1 80 acres

HENDRIX, W. O. Rt. 1
Buckingham Sec. 15 80 acres

HOSIER, CLARENCE
Buckingham Sec. 2 & 11 169 acres

HERTZ, EARL Rt. 1
Reddick Sec. 10 200 acres

HOUGHTON ESTATE
Reddick 160 acres

HULBERT CLARENCE Sec. 7 Rt. 1
Reddick Ambrose & H. Dittus

JENSEN, JEROME Rt. 1
Buckingham Sec. 25 107 acres

JORDAN, RUSSELL Rt. 1
Buckingham Sec. 22 120 acres

JUSSUP, MRS.
Buckingham Sec. 27

KERSCH ESTATE Sec. 34 Rt. 1
Buckingham M. Jakob 320 acres

KERSCH ESTATE Sec. 34 Rt. 1
Buckingham M. Jakob 320 acres

KERSCH, JOE Sec. 4 Rt. 1
Cabery H. Flieschman Ten. 160 acres

KING, TERRY Rt. 1
Reddick Sec. 4 157 acres

KING, LA VERNE Rt. 1
Reddick Sec. 16 120 acres

KING, SARAH MRS. Sec. 11 Rt. 1
Reddick J. Lardi Ten. 160 acres

KOERNER, PETER Rt. 1
Cabery Sec. 8



KRATINA, JOE Rt. 1
Cabery Sec. 9 120 acres

KRUGER, MRS.
Buckingham Sec. 27

LEGRIS, FRED Sec. 13 Rt. 1
Buckingham L. Konow Ten. 155 acres

LEHNUS, REUBEN E. Rt. 1
Reddick Sec. 3 238 acres

LEHNUS, REUBEN E. Rt. 1
Reddick Sec. 10

LEHNUS, REUBEN E. Rt. 1
Reddick Sec. 10 80 acres

LUKES, EUGENE Rt. 1
Buckingham 160 acres

MADIX, GLENNIE MRS.
Buckingham Sec. 27 6 Lots

MARTEN, FRANK C. Rt. 1
Buckingham Sec. 27 87 acres

MATERN, JOE Rt. 1
Buckingham Sec. 6 320 acres

MAU, CATHERINE Rt. 1
Cabery Sec. 6 80 acres

MC GINNIS, GEORGE Rt. 1
Buckingham Sec. 30 160 acres

MC GINNIS, THOMAS A.
Buckingham Sec. 29 240 acres

MC LANE, HARRY Sec. 8 & 9 Rt. 1
Reddick H. McLane Op. 240 acres

MC WILLIAMS, CHARLES Sec. 32 Rt. 1
Buckingham C. Hunt 160 acres

MEISENBACH, ED JR. Rt. 1
Reddick Sec. 18 160 acres

MEISENBACH, TONY Rt. 1
Reddick Sec. 20 80 acres

MEISENBACH ED SR. Sec. 18 Rt. 1
Reddick T. Zeller 160 acres

MOORE, CHESTER Sec. 30 Rt. 1
Buckingham C. Moore 160 acres



MOTZIG, LAWARENCE Rt. 1
Buckingham Szc. 27 119 acres

MULFORD, EDMOND D. Sec. 7 Rt. 1
Reddick H. Tyler Ten. 167 acres

MUNSON, F. E.
Buckingham Sec. 27 4 Lots

NUTT, BILL
Buckingham Sec. 26 80 acres

MYERS, JUNE Sec.35 Rt. 1
Cabery O. Myers 160 acres

OBERLIN, GILBERT Sec. 8 Rt. 1
Reddick R. Hartlein Ten. 80 acres

NAAS, DONALD Rt. 1
Buckingham Sec 8 60 acres

OBERLIN, ELDON Rt. 1
Reddick Sec. 4 & 8 160 acres

NOFFKE, WALTER Sec. 10
Herscher Sec 77 acres

OBERLIN, GILBERT Sec. 16 Rt. 1
Reddick J. Adams 160 acres

PARKER, HARRY Sec. 8 Rt. 2
Cabery L. Kray 240 acres

PATCHETT, BRICE M. Sec. 6 Rt. 1
Reddick D. Patchet Ten. 151 acres

PATCHETT, LESLIE Rt. 1
Reddick Sec. 17 120 acres



PATCHETT, MAUDE E. MRS. Rt. 1
Reddick J. Christensen Ten.
Sec. 18 248 acres

PERRIN, DALE Rt. 1
Buckingham Sec. 32 120 acres

PETERSON, GORDON Sec. 21 Rt. 1
Buckingham E. Mortimer 170 acres

PETERSON, HOMER
Cabery Sec. 9 160 acres

PETERSON, JOHN C. Sec. 25 Rt. 1
Buckingham M. Ramsey 215 acres

PFIFFER, LILLIE MRS. Sec.6 Rt. 1
Reddick O. Wills 170 acres

PIPER, GEORGE Rt. 1
Reddick Sec. 15 120 acres

PRUSNER, MELVIN Rt. 1
Reddick L. Butler Sec.20 80 acres

PRUSSNER, ELMER Rt. 1
Reddick Sec. 18 160 acres

PRUSSNER, GEORGE Rt. 1
Reddick Sec. 18 244 acres

PRUSSNER, RAY & COOK, ESTHER Rt. 2
Reddick R. Prussner Op. Sec.9 200A

REDFIELD, EDITH Sec. 35 Rt. 1
Burckingham E. Berger 160 acres

REDFIELD, EDITH Rt. 1
Buckingham L. Schneider 120 acres

REED, PERCY Sec. 16 Rt. 1
Reddick V. Feller 200 acres

RIEKE, ARTHUR
Reddick G. Sauerwein Ten. Rt. 1

REIKE, LLEWELLYN Rt. 1
Reddick Sec. 6 120 acres

RICHIE, WILLARD Rt. 1
Buckingham Sec. 30 80 acres

ROGGENBURG, ALBERT Rt. 1
Cabery Sec. 7 77 acres

RUDER, GEORGE W. Rt. 1
Buckingham Sec. 25 160 acres



SAFFER, PHILLIP Rt. 1
Buckingham Sec. 32 280 acres

SARGEANT, GLEN Sec.8 Rt. 1
Cabery E. Sargent 160 acres

SCHAFROTH, W. H. Sec. 19 Rt. 1
Reddick G. Hallorano 168 acres

SCHOTT, JOHN R. Rt 1
Buckingham Sec. 2 117 acres

SCHNEIDER, EDWARD Rt. 1
Buckingham 80 acres

SCHOTT, KATE MRS. Sec. 11 Rt. 1
Buckingham R. Schott Ten. 320 acres

SCHNEIDER, KATIE MRS. Sec.14 Rt. 1
Buckingham W. Schneider 80 acres

SCHROCK, V. E. Rt. 1
Cabery Sec. 5 160 acres

SCHOTT, HENRY Rt. 1
Buckingham Sec. 11 120 acres

SCHULTZ, ARTHUR
Herscher Sec. 10 120 acres

SCHULTZ, MYRON Rt. 1
Reddick Sec. 8 160 acres

SCOTT, R. D. Rt. 1
Reddick Sec. 7 160 acres

SCOTT, R. D. Rt. 1
Reddick Sec. 18 2½ acres

SEAMARK, LEO J. Rt. 1
Buckingham Sec. 15 80 acres

SEVERSON, LAWRENCE
Buckingham Sec. 1 138 acres

SIEDENTOP, AL Sec. 8
Cabery R. Monfrooe Ten. 150 acres

SIEDENTOP, AL Sec. 8 Rt. 1
Cabery G. Thorson Ten. 150 acres

SIEDENTOP, LEONARD Rt. 1
Buckingham Sec. 28 220 acres

SIEMERING, WILLIAM Sec. 1
Union Hill Fam. Home Since 1870
168½ acres

SIEMERING, ALVIN Sec. 17 Rt. 1
Reddick B. Gooding Ten. 320 acres

SIMERING, LOUIE Sec. 2 Rt. 1
Buckingham R. Schultz 196 acres



SMITH, BERLE Sec. 36 Rt. 1
Herscher S. Bouchard Ten. 80 A

SMITH, CLARENCE
Buckingham Sec. 18 130 acres

SUMNER, FRANK Sec. 28
Buckingham M. Hendrix 140 acres

STUDLEY, LA VAN Rt. 1
Reddick Sec. 19 160 acres

TYLER, NELDA L. Sec. 5 Rt. 1
Reddick C. Prussner Ten. 160 acres

TAYLOR, ROY Sec. 35 Rt. 1
Buckingham C. Hunt 80 acres

VAN VOORST, GEORGE
Union Hill Sec. 1 26 acres

UNZ, ALLIN Rt. 1
Reddick Sec. 18 80 acres

WADLEY, ERMA Sec. 29 Rt. 1
Buckingham C. Thorson 133 acres

UNZ, MRS.
Buckingham Sec. 28 110 acres

WAGNER, ELWYN Sec. 25
Buckingham Larke Estate 80 acres



UNZ, WILLIAM Rt. 1
Reddick Sec. 4 760 acres

WEPPRECHT ESTATE
Essex A. Wepprecht 120 acres

WEPPRECHT, FRED Rt. 1
Essex Sec. 1 100 acres

WEPPEICHT, LORETTA & THEODORE Rt. 1
Buckingham Sec. 15 120 acres

WEBESTER, RAYMOND O. Rt. 1
Buckingham Sec. 35 160 acres

WESEMAN, CLARA Sec. 1 Rt. 1
Buckingham V. Weseman Ten. 138 ac.

WESEMANN, E. J. 160 acres Rt. 1
Budkingham Sec. 15 F. Wesemann

WILCOX, HOWARD Rt. 1
Bickingham Sec. 36 160 acres

WILCOX, IRA MR. Sec. 1 Rt. 1
Herscher L. Emling Ten. 160 acres

WILCOX, ROY Rt. 1
Buckingham Sec. 2 160 acres

WINTERROTH, G. A. Sec. 2 Rt. 1
Buckingham M. Winterroth Ten. 100A

WINTERROTH, G. A. Sec. 2 Rt. 1
Buckingham E. Winterroth 120 A

WITHEFT, CLARA MRS. ESTATE Rt. 1
Buckingham Sec. 12 & 13 127½ acres
I. Witheft Ten.

WINTERROTH, L. P. Sec. 8 Rt. 1
Buckingham D. Winterroth 180 acres

WITHEFT, EDDIE
Buckingham Sec. 18 180 acres

WITHEFT, GEORGE Sec 14 Rt. 1
Buckingham M. Witheft Ten. p 160 A

WITHEFT, WILL Sec. Rt. 1
Buckingham F. Boness Ten. 127½ acres

WITHEFT, JOHN Rt. 1
Buckingham Sec. 13 100 acres

WITHEFT, OLIVER Rt. 1
Herscher Sec. 31 120 acres

WRIGHT, FRANK Rt. 1
Cabery Sec. 3 160 acres

WISNER, L. G. DR. Sec. 22 Rt 1
Buckingham M. Fritz 120 acres

OTTO TOWNSHIP

CHEBANSE

IRWIN

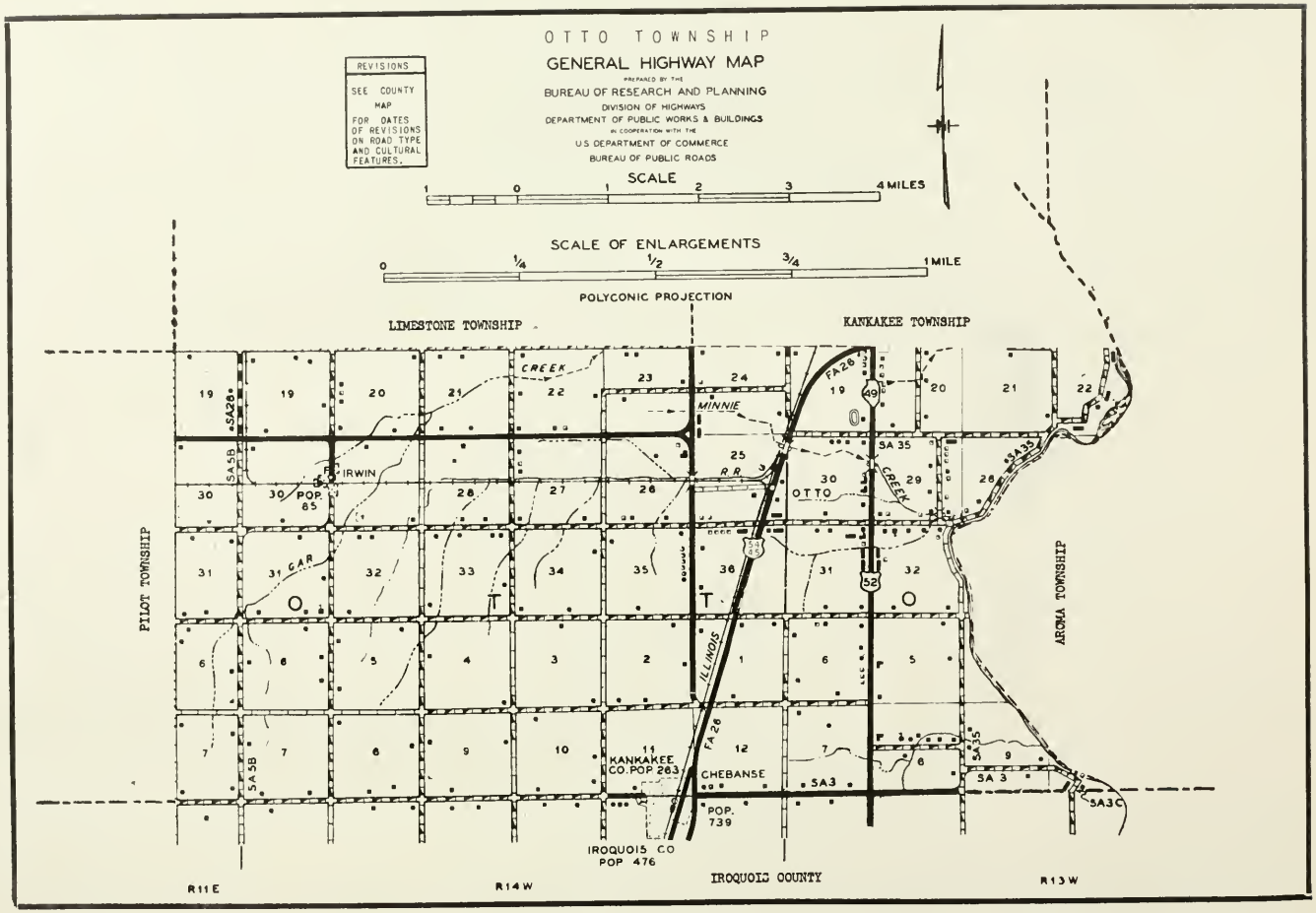
OTTO TOWNSHIP
GENERAL HIGHWAY MAP
PREPARED BY THE
BUREAU OF RESEARCH AND PLANNING
DIVISION OF HIGHWAYS
DEPARTMENT OF PUBLIC WORKS & BUILDINGS
IN COOPERATION WITH THE
U.S. DEPARTMENT OF COMMERCE
BUREAU OF PUBLIC ROADS
REVISIONS
SEE COUNTY MAP FOR DATES OF REVISIONS ON ROAD TYPE AND CULTURAL FEATURES.
SCALE
1 0 1 2 3 4 MILES
SCALE OF ENLARGEMENTS
0 1/4 1/2 3/4 1 MILE
POLYCONIC PROJECTION
LIMESTONE TOWNSHIP
KANKAKEE TOWNSHIP
PILOT TOWNSHIP
AROMA TOWNSHIP
IRWIN
POP. 85
MINNIE CREEK
CAR CREEK
R.R.
OTTO
ILLINOIS
FA 28
SA 35
SA 5B
SA 3
SA 3C
KANKAKEE CO. POP 263
CHEBANSE
POP. 739
IROQUOIS CO POP 476
IROQUOIS COUNTY
R11E
R14W
R13W

CHEBANSE

Part of the incorporated village of Chebanse lies in Otto Township, Kankakee County. This part has a population of 263. Its main portion, with a population of 472, is located in adjoining Iroquois County. The village is situated on the Illinois Central Railroad and on US highways 54 and 45. It was founded more than a hundred years ago and derives its name from an Indian word meaning "little duck." This part of Chebanse village is the largest community of Otto Township, which has a total population of 1,441. The township was organized in 1856 and its first supervisor was Luther Gubtail.

IRWIN

Another community of Otto Township is the incorporated village of Irwin, with a population of 85. It is located on the Illinois Central Railroad and just south of State 115. Irwin is the trading center of a fertile agricultural area.

OUR SAVIOR LUTHERAN CHURCH Chebanse
Sec. 25

ST. JAMES CHURCH Irwin
Sec. 30 John F. Kelly Pastor. Built: 1895. Enrollment: 300.

S.S. MARY & JOSEPH CATHOLIC CHURCH Chebanse
Sec. 11 Built 1908

ZION LUTHERAN CHURCH Chebanse
Sec. 11

BEARDSLEY SCHOOL Dist. #108 Rt. 1
Chebanse Sec. 9

MILLS SCHOOL Rt. 1
Chebanse Sec. 32 ¾ acre

ST. JAMES SCHOOL Sec. 30
Irwin Sister Mary Venard Prin.

ZION LUTHERAN SCHOOL
Chebanse Sec. 11

ST. JAMES CEMETERY Rt. 1
Irwin Sec. 29

ADER, CAROLINE MRS. Sec. 32 Rt. 1
Chebanse L. Ader 160 acres



ADER, FRANK C. Rt. 2
Herscher Sec. 30 & 31 178 acres

ADER, JOHN Sec. 4 Rt. 1
Chebanse Ader, E. 200 acres

AHRENS, HARLOFF Sec. 6 Rt. 1
Chebanse M. Doreen 80 acres



ALLEN, MARY MRS. & EDNA Rt. 1
Chebanse E. Allen Sec. 10 160 A

ALLIE, CLARENCE Rt. 1
Kankakee Sec. 20 5 acres

ARSENEAU, WILFRED Rt. 1
Kankakee Sec. 20 240 acres

BABIERI, FRANK Rt. 1
Chebanse Sec. 6 20 acres

BARNETT ESTATE Sec.9 Rt. 1
Chebanse R. Burling 225 acres

BEHR, PETER Rt. 2
Kankakee Sec. 19 10 acres

BENOIT, DONALD G. Rt. 1
Kankakee Sec. 30 M. Fox 203 acres

BERNS, B. J. Rt. 1
Chebanse Sec. 7 80 acres

BEVIN, DR. Sec. 23
Kankakee M. Orwick 160 acres

BERNS, HENRY T. Rt. 1
Chebanse Sec. 10 99 acres

BOLES, CLARENCE Rt. 1
Kankakee Sec. 29 80 acres

BERTRAND, LOLA Sec. 21 Rt. 1
Kankakee J. Spenle 180 acres

BOSLEY, GEORGE W. Sec. 10 Rt. 1
Chebanse W. Bosley 200 acres

BEVAN, F. W. Sec. 23 Rt. 1
Kankakee F. Bevan 250 acres

BOWMAN, WM. Rt. 1
Chebanse Sec. 30 5 acres

BOUDREAU, SUSAN MRS. Sec. 8 Rt. 1
Chebanse' A. Hamend 160 acres

BRAULT, HERMAN Rt. 1
Kankakee Sec. 30 35 acres

BROWN, LUCY MRS. Rt. 1
Chebanse Sec. 3 80 acres

BURLING, EMMA Sec.9 Rt. 1
Chebanse B. Burling 140 acres

BURLING, HARRY Rt. 1
Chebanse Sec. 5 167 acres

BURLING, JOHN D. Rt. 1
Kankakee Sec. 34 120 acres

BURRELL, ULYSEE Rt. 1
Chebanse Sec. 30 5 acres

BUTLER, JAMES Rt. 1
Chebanse Sec. 9

BUTLER, JAMES Sec. 9 Rt. 1
Chebanse R. Garrett 168 acres

CASE, LEWIS H. Rt. 1
Kankakee Sec. 23 18 acres

CHANDLER, FRANK Rt. 1
Chebanse Sec. 32 95 acres

CHEBANSE GRAIN & COAL CO.
Chebanse Sec. 11

CHEBANSE GRAIN & COAL CO.
Chebanse Sec. 11

CHRIST, FRANK Sec. 6 Rt. 1
Chebanse L. Adams 120 acres

CLARIE, DON Rt. 1
Kankakee Sec. 23 5 acres

CLARK, VIRGIL Rt. 1
Kankakee Sec. 20 40 acres

CLORK, VIRGIL J. Rt. 1
Kankakee Sec. 20 40 acres

CLAUSEN, HENRY Sec. 32 Rt. 1
Kankakee R. Clausen 146 acres

CLAWSON, HENRY Sec. 28 Rt. 1
Kankakee F. Clawson 120 acres

COBB, ALVIN Rt. 1
Chebanse Sec. 35 65 acres

COMSTOCK, J. A. Rt. 1
Chebanse Sec. 1 295 acres

CONLEY LUMBER COMPANY Box 45
Chebanse Sec. 11 Emmet Conley

COSTIGAN, BERNARD Rt. 1
Chebanse Sec. 6 160 acres

CRAWLEY, KENNETH Rt. 1
Kankakee Sec. 20 5 acres

DALTON, LOUIE Sec. 31 Rt. 1
Chebanse J. Geistwhite 14 acres

DE VANEY, DARA Sec. 30 Rt. 1
Herscher A. O'Connor Ten. 107 A

DENEAU, DONALD Rt. 1
Kankakee Sec. 20 110 acres

DEVERE ESTATE Sec. 23 280 acres
Kankakee T. Fraser Rt. 1

DENEAU, DONALD Rt. 2
Kankakee Sec. 20 110 acres

DEVERE, MASON Rt. 1
Kankakee Sec. 24 141 acres

DEUTSCHE, EDGAR Sec. 20 Rt. 1
Kankakee W. Areeneau 240 acres

DEVINE, GREG Rt. 2
Herscher Sec. 31 84 acres

DEVINE, JOHN L. P Rt. 1
Chebanse Sec. 6 80 acres

DEVINE, MARTIN Sec. 31 Rt. 1
Herscher H. Devine 120 acres

DEVINE, MAURICE Rt. 1
Chebanse Sec. 5 160 acres

DEVINE, NELLIE MRS. Sec. 1 Rt. 1
Chebanse Sec. 5 225 acres

DUBOIS, JOSEPH Rt. 1
Kankakee Sec. 26 78 acres

DUVOUISIN, MAURICE Sec. 21 Rt. 1
Kankakee L. Flageole Ten. 180 acres

ELLIOT, JAMES M. Box 280
Chebanse Sec. 11 312 acres



ERHART, WILLIAM Rt. 1
Kankakee Sec. 23 10 acres

ESPY, THEODORE Rt. 1
Chebanse Sec. 31 9 acres

BOLIN FARM Rt. 1
Kankakee Sec. 23 85 acres

FABER, LAWRENCE Rt. 1
Kankakee Sec. 22

FAVOR, JOHN Rt. 1
Chebanse Sec. 25 3 acres

FABER, LAWRENCE Rt. 1
Kankakee Sec. 22 160 acres

FERRIS, JOAN Sec. 19 Rt. 1
Kankakee M. Thiesen 40 acres

FAGER, PERRY Rt. 1
Chebanse Sec. 8 120 acres

FERRIS, JOHN JR. Rt. 1
Kankakee Sec. 19 80 acres

FERRIS, WILLIAM Rt. 1
Kankakee Sec. 19 80 acres

FLEMING, MILO J. Sec.35 Rt. 1
Kankakee W. Jennings Booi 160 acres

FLEMING, MILO Sec. 26 Rt. 1
Kankakee M. Timm 160 acres

FOUNTAIN, JESSIE Rt. 1
Chebanse Sec. 31

FOX, ED MRS. Rt. 1
Kankakee Sec. 30 200 acres

FRITZ, LEONARD Sec. 5 Rt. 1
Chebanse D. Helwig 200 acres

FRITZ, MARY Sec. 30 Rt. 1
Kankakee R. Fleming Ten. 112 acres

FRERICHS, EARL
Herscher Sec. 6 & 7 160 acres



GENSEN, CLARENCE Sec. 31 Rt. 1
Chebanse F. Pollock 160 acres

GOHLKE, VIOLA MRS. Sec.6 Rt. 1
Chebanse W. Peters 120 acres

GENSON, EDWARD Sec.32 Rt. 1
Chebanse D. Schultz 240 acres

GOODCHILD, EDWARD Rt. 1
Chebanse Sec. 10 40 acres

GIRARD, GEORGE Rt. 1
Kankakee Sec. 21 40 acres

FERRIS GRAIN CO.
Irwin Sec. 30

GOHLKE, VIOLA MRS. Sec. 31 Rt. 1
Chebanse L. Peters 303 acres

FERRIS GRAIN CO.
Irwin Sec. 29

GRAVENS, JOHN Rt. 1
Kankakee Sec. 20

GUYNN, W. C. Rt. 1
Kankakee Sec. 26 5 acres

GREEN, RICHARD Rt. 1
Chebanse Sec. 6 120 acres

HAMILTON, ELSIE MRS. Sec. 12 Rt. 1
Chebanse H. Timm 170 acres

GREEP, FRED Sec. 12 Rt. 1
Chebanse D. Breedlove 2¼ acres

HAMILTON, E. DR. Sec. 8 Rt. 1
Chebanse L. Tatro 160 acres

MOUND GROVE ASS'N Sec. 28 Rt. 1
Kankakee C. Smith Ten. 192 acres

HANSEN BROS. GRAIN ELEVATOR
Chebanse Sec. 1

HEAGLE, GEORGE Sec.33 Rt. 1
Chebanse E. Wilmington 80 acres

HOPPEL, CLAYTON Rt. 1
Kankakee Sec. 32 80 acres

HENRY, FRANK D. Sec. 27 Rt. 1
Kankakee F. Howard 105 acres

HOPPEL, HENRY Sec. 30 Rt. 1
Chebanse J. Rosendahl 120 acres

HISSONG, EVA MRS. Rt. 1
Chebanse Sec. 29 80 acres

HOPPEL, HENRY Rt. 1
Chebanse Sec. 30 120 acres

HINES, JOHN Rt. 1
Chebanse Sec. 33 80 acres



HOPPEL, JOHN M. Rt. 1
Kankakee Sec. 29 40 acres

HOPPER, SLBERT Rt. 1
Kankakee Sec. 29 40 acres

IMHAUSER, VERGIL Sec.7 Rt. 1
Chebanse F. Imhouser Ten. 160 A

HORAN, RAYMOND Rt. 1
Chebanse Sec. 7 174 acres

INHAUSER, DONALD Rt. 1
Herscher Sec. 6 160 acres

HUNT, MIREL Rt. 1
Otto Twp. Sec. 6 80 acres



JACKSON, LEONARD Rt. 1
Herscher Sec. 19 204 acres

HUNT, MIREL Rt. 1
Chebanse Sec. 6 80 acres

JANNUSCH, OSCAR Rt. 1
Kankakee Sec. 20 6½ acres

JAROS, JAMES F. Rt. 1
Chebanse Sec. 29 40 acres

JEPSON, HOWARD Rt. 1
Chebanse Sec. 2 80 acres

JARVIS, WILLIAM Rt. 1
Kankakee Sec. 21 120 acres

JONSON, SAMUAL Rt. 1
Chebanse Sec. 30 3 acres



JENSEN, ALVINE Rt. 1
Kankakee Sec. 27 75 acres

KAHNT, MARTIN Rt. 1
Chebanse Sec. 31 143 acres

JENSEN, DALE Rt. 1
Chebanse Box 268 Sec. 9 2 acres

KANKAKEE COUNTY FAIR ASS'N Rt. 1
Kankakee Sec. 19 160 acres
A. Surprenant Ten.

KELIGHER, A. MRS. Sec. 30 Rt. 1
Herscher G. Ader Ten. 200 acres

KELLEY, ORLEANA MISS Sec. 23 Rt. 1
Herscher C. Elliot Ten. 216 acres

KEROUAC, VERNON Rt. 1
Kankakee Sec. 25 80 acres

KESTER, DAVID H. Rt. 1
Chebanse Sec. 32 2½ acres

KOZACIK, JOHN Rt. 1
Kankakee Sec. 23 190 acres

KRUGER, JOHN Sec. 30 Rt. 1
Chebanse J. Surprenant 186 acres

LAKE, DONALD Sec. 32 Rt. 1
Kankakee W. Hasker 28 acres

LAURENT, LOUIS Rt. 1
Chebanse Sec. 10 160 acres

LAURENT, LOUIS Rt. 1
Chebanse Sec. 10 80 acres

MALEY, TOM Rt. 1
Kankakee Sec. 30 240 acres

LEBEAU, CYRIL Rt. 1
Kankakee Sec. 23 5 acres

MARCOTTE, GEORGE Sec. 23 Rt. 1
Kankakee. G. Hay Owner 240 acres

LIGTHART, NICK Rt. 1
Kankakee Sec. 23 5 acres

MARTIN ESTATE Sec. 20 Rt. 1
Kankakee C. Martin 160 acres

LINE, NYLA PRUETT Rt. 1
Chebanse Sec. 5 40 acres

MC CRACKEN, HOWARD Sec. 7 Rt. 1
Chebanse H. Meyer 120 acres

MC CUEN, JOHN ESTATE-ROBINSON, ROY
Chebanse L. Ashline Teml 198 acres
Rt. 1 Sec. 8

McKAY, KNITTLE KATHARINE, ANN Rt. 1
Chebanse Sec. 34 W. Cotter 120 acres

MC KEE, L. MRS. Sec. 30 Rt. 1
Kankakee H. McKee 104 acres
Farm in Fam. Over 100 years.

MEENTS, GEORGE MRS. Rt. 1
Chebanse Sec. 32 Lot

MEIER, FRANCIS Rt. 1
Herscher Sec. 24 186 acres

MEYER, ALBERT E. Rt. 1
Chebanse Sec. 5p 4 acres



MEYER, ALBERT W. Rt. 1
Chebanse Sec. 7 152 acres

MEYER, ART Rt. 1
Chebanse Sec. 8 240 acres

MILK, ROSS Rt. 1
Chebanse Sec. 5 3½ acres

MORRICAL, TOLEY Sec. 28 Rt. 1
Kankakee H. Morrical Ten. 80 acres

MILLER, WM. H. ESTATE Rt. 1
Kankakee Sec. 26 120 acres

MORRICAL, TOLFY Rt. 1
Kankakee Sec. 28 80 acres

MORRICAL, CLARENCE Rt. 1
Kankakee Sec. 29 80 acres

MOSIER, WILLIAM Rt. 1
Chebanse Sec. 36 120 acres

MORRICL, ELMER Sec.6 Rt. 1
Chebanse H. Morricl 151 acres

NITEHAWK MOTORCYCLE CLUB Rt. 1
Kankakee Sec. 29

MURPHY, FRANCIS Sec.6 Rt. 1
Chebanse M. Ahrens Owner 68 acres

NORDEN, ARTHUR F. Rt. 1
Kankakee Sec. 22 60 acres

NAESE, VIRGIL Rt. 1
Kankakee Sec. 21 180 acres

NORDMEYER, A. R. Rt. 1
Chebanse Sec. 3 160 acres

NIELSEN, EMIL Rt. 1
Kankakee Sec. 32 24 acres

NORDMEYER, M. W. Rt. 1
Chebanse Sec. 12 93 acres

NORDEN, ARTHUR F. Rt. 1
Kankakee Sec. 22 40 acres

NORDMEYER, O. W. Box 246
Chebanse Sec. 11 170 acres

NORDMEYER, P. J. Rt. 1
Chebanse Sec. 2 137 acres

NORDMEYER, RAYMOND Rt. 1
Chebanse Sec. 2 120 acres

NOTTKE, HARRY MRS. Rt. 1
Chebanse Sec. 31

NOTTKE, HARRY MRS. Sec.31 Rt. 1
Chebanse D. Cox 140 acres

OAKES, DAVID Sec.29 Rt. 1
Kankakee W. Schultz Ten. 40 acres

OAKES, NELLIE MRS. Sec. 29 Rt. 1
Kankakee Keeps Nursery Children
2 acres

O'CONNOR, DONALD Rt. 1
Kankakee Sec. 29 114 acres

O'CONNOR, DANIEL S. Sec.19 Rt. 2
Herscher E. O'connor 168 acres

O'CONNER, JOHN S. Sec. 19 Rt. 2
Kankakee M. O'Conner Ten. 160 acres

O'CONNOR, MICHEAL Sec. 31 Rt. 1
Herscher J. Snider 120 acres

O'CONNOR, L. AMBROSE Rt. 1
Kankakee Sec. 23 2 acres

O'CONNOR, RUSSELL Rt. 1
Herscher Sec. 19 150 acres

O'CONNOR, MAURICE J. Rt. 1
Kankakee Sec. 20 200 acres

OFFERMAN, EDWARD Rt. 1
Kankakee Sec. 28 80 acres

O'CONNER, M. D. Sec. 22 Rt. 2
Kankakee F. Weber Owner 180 acres

OFFERMAN, EDWARD Sec. 28 Rt. 1
Kankakee E. Offerman Ten. 80 acres

OFFERMAN, EDWARD Sec. 29 Rt. 1
Kankakee A. O'Connor 120 acres

OOFFERMAN, MELVIN Rt. 1
Chebanse Sec.7 153¼ acres

OFFERMAN, HOWARD MRS. Rt. 1
Kankakee Sec. 22 60 acres

PANOZZO, ANGELA Rt. 1
Chebanse Sec. 36 172 acres

OFFERMAN, LESTER P. Rt. 1
Kankakee Sec. 20 160 acres

PANOZZO, RAYMOND Rt. 1
Chebanse Sec. 1 250 acres

OFFERMAN, LESTER Sec. 28 Rt. 1
Kankakee S. Moody Ten.

PAQUETTE, VIRGIL Sec. 28 Rt. 1
Kankakee L. Goldsberry 475 acres

PAQUETTE, VIRGIL Rt. 1
Kankakee Sec. 25 475 acres

PEERBOLTE, PETER & ANNIE Rt. 1
Kankakee R. Peerbolte 160 acres
Sec. 19

PARADAY, VIRGIL Rt. 1
Chebanse Sec. 31 5 acres

PERREAULT, BEN Rt. 1
Kankakee Sec. 21 160 acres

PATCHETT, ARCHIE Rt. 1
Chebanse Sec. 6 1 acre



POMBERT MR. & MRS. Rt. 1
Kankakee Sec. 21 $\frac{1}{2}$ acre

PATCHETT, CLIFFORD Rt. 1
Kankakee Sec. 20 $1\frac{1}{2}$ acres

PONTON, EMILE Rt. 1
Chebanse Sec. 10 $1\frac{1}{4}$ acres

PORTER, TOM Sec. 1 Rt. 1
Chebanse J. McComb 106 acres

RAHN, CHARLES Sec. Rt. 1
Chebanse M. Rahn 240 acres

RAHN, HENRY Sec. 2 Rt. 1
Chebanse A. Wolfe 160 acres

RANTZ, A. J. Rt. 1
Chebanse Sec. 31 10 acres

RATCLIFF, ARTHUR Sec. 20 Rt. 1
Kankakee G. Smith 130 acres

RATCLIFF, A. Sec. 20 Rt. 1
Kankakee C. Smith Ten. 135 acres

SCHULTZ RESIDENCE Rt. 1
Kankakee Sec. 28 2 acres

RINGGOLD, MELVIN Sec. 35 Rt. 1
Chebanse L. Trumble

RIVARD, EDNA Sec. 26 Rt. 1
Kankakee M. Timm 120 acres

RIVARD, EDNA Sec. 34 Rt. 1
Kankakee M. Timm 120 acres

SALZMAN, ALBERT Rt. 1
Kankakee Sec. 21 40 acres

SALZMAN, HAROLD Rt. 1
Chebanse Sec. 9 320 acres

SCELONGE, FERN Sec. 35 Rt. 1
Chebanse R. Burling 240 acres

SCHNELL, EDWARD & EARL Rt. 1
Chebanse L. Emling Sec. 6 327 acres

SCHRADER, C. W. Sec. 12 Rt. 1
Chebanse A. Kroll 183 acres

SCHRADER ESTATE Sec. 12 Rt. 1
Chebanse C. Nordmeyer 2 acres

SCHRADER ESTATE Rt. 1
Chebanse Sec. 7 140 acres



SCHULTZ, WILLIAM Sec. 6 Rt. 1
Chebanse G. Schultz 100 acres

SCHULTZ, MAYME Sec. 19 Rt. 2
Kankakee D. Wilking 150 acres

SCHURR, ALFRED Rt. 1
Chebanse Sec. 8 160 acres

SCHULTZ MINNIE MRS. Rt. 1
Chebanse Sec. 8 27 acres

SEARLE, JOSEPH Rt. 1
Chebanse Sec. 6 1 acre

SCHULTZ, MR. Rt. 1
Chebanse Sec. 6 89 acres

SENG, WILLIAM Rt. 1
Chebanse (Ten.) 160 acres

SHELLY, WILLIAM Sec. 5 Rt. 1
Chebanse R. Shelly 168 acres

SKEEN, LENA MRS. Rt. 1
Chebanse Sec. 30 160 acres

SHELTON, DAVID Rt. 1
Chebanse Sec. 30 5 acres

SKEEN, SHIRLEY
Kankakee Sec. 23 1 acre

SIGGINS, OSCAR MRS. Rt. 1
Chebanse Sec. 9 Ten. House

SKEEN, SHIRLEY Rt. 1
Kankakee Sec. 24 160 acres

SIGGINS, OSCAR MRS. Rt. 1
Chebanse Sec. 9 240 acres

SMITH, ETHEL Sec. 10 Rt. 1
Chebanse L. Brown 2 acres

SMITHERS, WELDON Rt. 1
Chebanse Sec. 8 1 acre

SPRIMONT, LELAND Sec. 7 Rt. 1
Chebanse W. Schmid 148 acres

SPANARD, RALPH Rt. 1
Kankakee Sec. 28

STEVENS, PETER Rt. 1
Chebanse Sec. 32 80 acres

SPECKMAN, ELMER MRS. Rt. 1
Kankakee Sec. 23 80 acres

STEWART, CLIFFORD Rt. 1
Kankakee Sec. 28 5 acres

SPIES, EDWARD Rt. 1
Chebanse Sec. 31 5 acres

STRASMA, EDWARD Sec. 20 Rt. 1
Kankakee J. Graven 200 acres

STRASMA, ROY Sec. 26 Rt. 1
Kankakee L. Love 360 acres

STRASMA, ROY Sec. 1 Rt. 1
Kankakee J. Love 360 acres

STRASMA, ROY Rt. 1
Kankakee Sec. 27 360 acres

SUNDERMEYER, ERNEST Rt. 1
Kankakee Sec. 30

SWANSON, SERENE Rt. 1
Kankakee Sec. 19 130 acres

TATRO, R. E. Rt. 1
Kankakee Sec. 29 40 acres

TIMM, HAROLD Sec. 26 Rt. 1
Kankakee M. Fleming Owner 160 A



TINNEY, ALBERT
St. Anne Sec. 10 20 acres

TODD, L. M. Rt. 1
Chebanse Sec. 4 160 acres

WEIGT, ROBERT Sec. 20 Rt. 1
Kankakee J. Lowe Ten. 80 acres

TOUNE, EDMAN & CAMILE Sec. 21 Rt. 1
Kankakee C. Martin Jr. 120 acres

WEINLADER, ARNOLD Rt. 1
Kankakee Sec. 31 80 acres

TREMBLAY, ED. HOMESTEAD Rt. 2
Kankakee Sec. 21 160 acres
Farm in Same Name over 100 years

WEINLADER, RAY Rt. 1
Chebanse Sec. 8 180 acres

WEEDON, LEWIS Rt. 1
Chebanse Sec. 7 210 acres

WINTEROTH, GEORGE Sec. 6 Rt. 1
Chebanse R. Kuntz 120 acres

WISCHNOWSKI, HULDA Rt. 1
Chebanse Sec. 32 55 acres

WULFFE, HENRY W. Sec. 8 Rt. 1
Chebanse. A. Schurr 160 acres

WOLFE, WILLIAM L. Rt. 1
Chebanse Sec. 8 120 acres

YONKE, GEORGIA MRS. Rt. 1
Kankakee Sec. 19 189 acres

WOOD, WILLIS Rt. 1
Chebanse Sec. 35 5 acres

YONKE, LEONARD Sec. 6 Rt. 1
Chebanse C. Fortin 176 acres

PEMBROKE TOWNSHIP

HOPKINS PARK

TALLMADGE

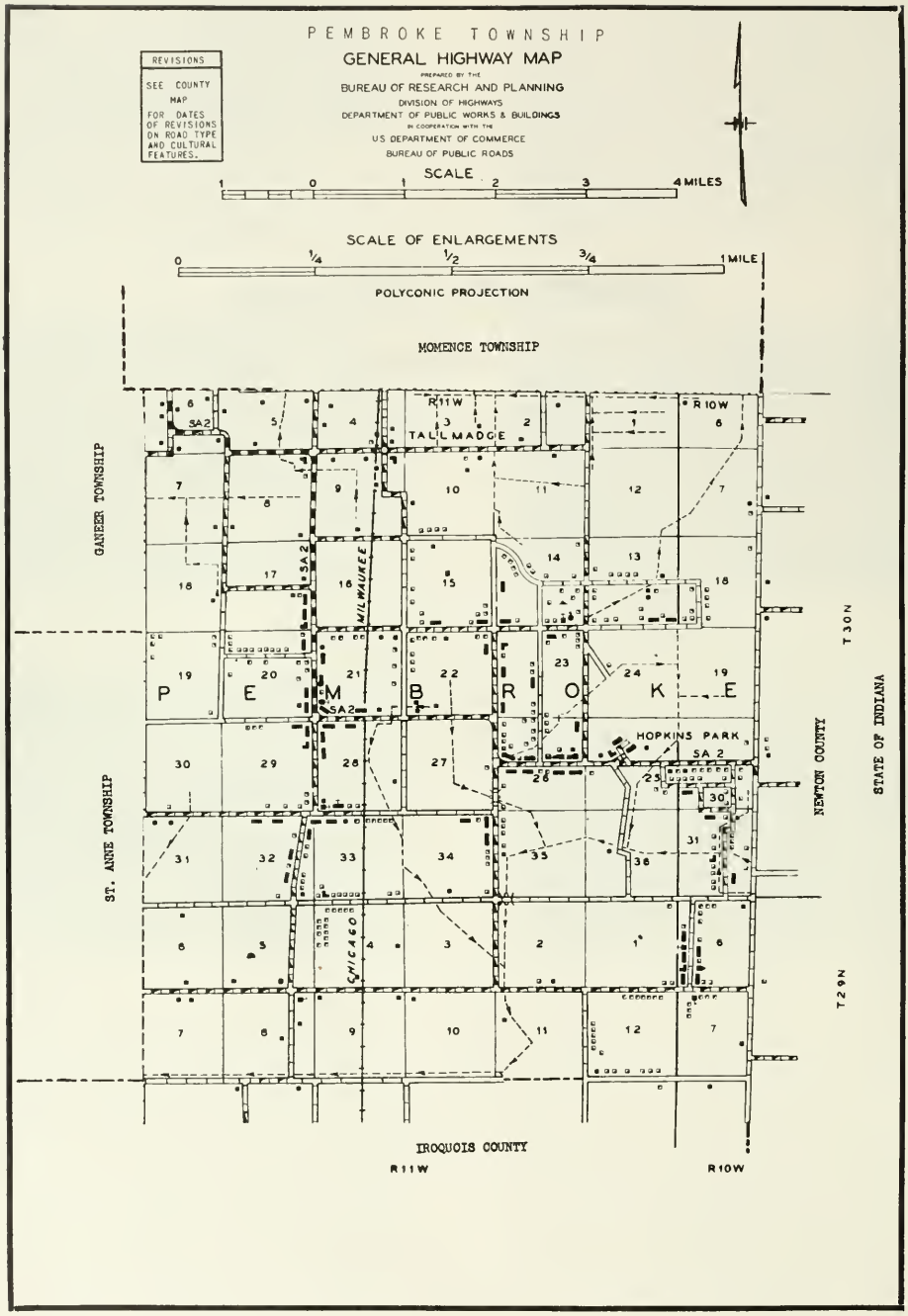
PEMBROKE TOWNSHIP
GENERAL HIGHWAY MAP
PREPARED BY THE
BUREAU OF RESEARCH AND PLANNING
DIVISION OF HIGHWAYS
DEPARTMENT OF PUBLIC WORKS & BUILDINGS
IN COOPERATION WITH THE
US DEPARTMENT OF COMMERCE
BUREAU OF PUBLIC ROADS
REVISIONS
SEE COUNTY MAP FOR DATES OF REVISIONS ON ROAD TYPE AND CULTURAL FEATURES.
SCALE
1 0 1 2 3 4 MILES
SCALE OF ENLARGEMENTS
0 1/4 1/2 3/4 1 MILE
POLYCONIC PROJECTION
MOMENCE TOWNSHIP
GANEER TOWNSHIP
ST. ANNE TOWNSHIP
NEWTON COUNTY
STATE OF INDIANA
IROQUOIS COUNTY
R11W
R10W
T30N
T29N
TALLMADGE
MILWAUKEE
CHICAGO
PEMBROKE
HOPKINS PARK
SA2

HOPKINS PARK

In the southeast corner of Kankakee County lies the village of Hopkins Park, with a population of 94. It has several retail stores, service establishments and a postoffice. Hopkins Park is the principal community of Pembroke Township, which has a total population of 1,173. The township was organized in 1877 and its first supervisor was David Greenwalt.

TALLMADGE

Another community of Pembroke Township is the hamlet of Tallmadge, with a population of fifteen. It is served by the postoffice at nearby Momence. Tallmadge is located on the Chicago, Milwaukee, St. Paul & Pacific Railroad.

BAPTIST CHURCH St. Anne
Rev. Herbert Mathews Sec. 25 Rt. 1

CATHOLIC CHURCH St. Anne
Father Demarias Sec. 25 Rt. 1

PEMBROOK, CHURCH St. Anne

CONSOLIDATED GRADE SCHOOL DIST.
#299 Hopkins Park Sec. 25

LEEVILLE SCHOOL Rt. 1
St. Anne

FAIRMOORE SCHOOL Rt. 1
St. Anne

LEEVILLE SCHOOL Rt. 1
Leeville

WITTMORE SCHOOL Rt. 1
St. Anne

BEUPPE, BROS. Rt. 1
St. Anne C. Martin Ten. 640 acres

ABRAHAM, LEO Rt. 1
St. Anne 5 acres



BLACBURN, ALBERT Rt. 1
St. Anne 15 acres

ANDERSON, GARLAND Rt. 1
St. Anne

BLUMBNBERG, SAM Rt. 1
St. Anne 5 acres

ARMSTRONG, R. H. Rt. 2
Momence Sec. 10 4 acres

BRADY, H. B. Rt. 1
St. Anne Sec. 29 40 acres

DAVE BRADLEY'S GROCERIES Rt. 1
St. Anne Sec. 25
U.S. POST OFFICE B. Allen P.M.

BRIDGES, SARAH MRS. Rt. 1
St. Anne J. Wright Res. 10 acres

BRUNTREE, GEO. H. Rt. 1
St. Anne 40 acres

BUD'S TAVERN
Hopkins Park

BUMP, A. O. Sec. 25-24 Rt. 1
St. Anne G. Yoder Ten. 1280 acres

BURRELL, MADELYN Sec. 6 R
Momence J. Benn Ten. 300 acres

CHRISTISEN, L. B. MRS. Sec.5 Rt.2
Momence S. Martin Ten. 113 acres

CIHAK, FRANK Sec. 17 Rt. 2
Momence R. Horacek 80 acres

DE YONG, ERVING Rt. 1
St. Anne M. Boomsma Ten.

COTTE, U. A. Rt. 1
St. Anne Sec. 29 160 acres

DREXEL, RICHARD Sec. 10 Rt. 2
Momence P. Williams 2 acres

CRAWFORD, J. Rt. 1
St. Anne 10 acres

DU MONTELLE, LARENCE Rt. 1
St. Anne L. Steele Ten. 80 acres

GREEWALT, CLAY Rt. 2
Momence



FREEMAN & MARTIN Rt. 2
St. Anne 20 acres

GILES, J. Rt. 1
St. Anne 10 acres

GREENAWALT, CLAY Rt. 2
Momence C. Tedford & Sons Ten. 282 A

GOOSBY (Res. of Leesville) RT. 1
St. Anne 15 acres

HALL, BOB
Hopkins Park

GRAY, EDGAR F. Rt. 2
Momence 20 acres

HARRIS, EDWARD Rt. 1
St. Anne Sec. 25 3 1/3acres

GREENWALT, BETHAL Rt. 2
Momence E. Jensen Ten. 160 acres
OLEN KINGSLEY SERVICE STATION

HAWKINS, HENRY Rt. 1
St. Anne 3½ acres

HOCKSTRA, SIMON Rt. 1
St. Anne 500 acres

JONES, PAUL & BILLIE Rt. 1
St. Anne Box 145 E. Eason

HORNSBY, ELIZABETH Sec. 30 Rt. 1
Hopkins Park G. Jordan Res. Box. 66

KNOX, TED Rt. 1
St. Anne 1¼ acres

HUTTON, FLORENCE Rt. 1
St. Anne E. Yoder Ten. 160 acres

KONZELMAN, ROY Rt. 2
Momence 209 acres

JENSEN, ED. (TEN.) Rt. 2
Momence B. Crydenwise 226 acres

KOOPMAN, CLARENCE Rt. 2
Momence 60 acres

LOCKETT, VERMELL Rt. 1
St. Anne Sec. 25 12¾ acres



MALEK, ROBERT Rt. 2
Momence 20 acres

LOTE FARM INC. Rt. 1
St. Anne M. Romein Owner 120 acres

MANGILM, R. Rt. 1
St. ANNE 30 acres

LYNCH, LUTHER Rt. 1
St. Anne 5 acres

MARCOTTE, HENRY Sec. 7 Rt. 2
Momence C. Marcotte 240 acres

MADISON, EVERETT Rt. 2
Momence 160 acres

MARCOTTE, HENRY Rt. 2
Momence Sec. 8 160 acres

MATHERS, KENNETH L. Rt. 2
Momence Sec. 8 480 acres



MERVIN, GEORGE Rt. 2
Momence Sec. 4 68 acres

MERRILL FARMS Rt. 1
St. Anne

MICHELL RT. 1
St. Anne 15 acres

MERRILLE FARMS Rt. 1
St. Anne 22 acres

MITCHELL, ROBERT Rt. 1
St. Anne $6\frac{1}{2}$ acres

MERRIL, ELMUS
Hopkins Park

MORTON FAMILY Rt. 1
St. Anne 10 acres

NICHOLS, UTLEY Rt. 1
St. Anne Sec. 30

RITZZMA BROS. Rt. 1
St. Anne 320 acres

PITTS Rt. 1
St. Anne 30 acres

ROUNTRED, L. Rt. 1
St. Anne 40 acres

RATTEN, NANCY Rt. 1
St. Anne 80 acres

SMITHMAN, C. Rt. 1
St. Anne 5 acres

RITSEMA BROS. Rt. 2
Momence 120 acres

SMITHMAN, CLIFTON Rt. 1
St. Anne Sec. 29 79 acres

SNYDER, STANLEY Rt. 2
Momence

ST. ANNE FARMS INC. Sec.6 & 1 Rt.1
Lake Village W. Zeedyk Ten. 1050A

STEPP, THOMAS Rt. 1
St. Anne 5 acres

STEVENS Rt. 1
St. Anne 40 acres

SWIER, GEO. Rt. 2
Momence 102 acres

SWIER, PETE Sec. 10 Rt. 2
Momence A. Eggen 320 acres

SWEIR, PETER F. Rt. 1
St. Anne 1000 acres

SWEIR, PETER F. Rt. 1
St. Anne

TALLMADGE RANCH Rt. 2
Momence A. Sidener Oc.

TALLMADGE, RANCH Rt. 2
Momence P. Collins Oc.

TALLMADGE, RICHARD Sec. 11 Rt. 2
Momence T. Petersen Jr.



TAYLOR, C. Rt. 1
St. Anne 5 acres

TAYLOR, CHARLES Rt. 3
St. Anne Sec. 30

TAYLOR, FLOYD Rt. 2
Momence Sec. 10 5 acres

TEDFORD, CHAREES Rt. 2
Momence Sec. 17 160 acres

THOMAS, HENRY Rt. 1
St. Anne 5 acres

BENNIE THOMPSON GROCERY
St. Anne

WEATHERSPOON, NATE — Rt. 1
St. Anne — 5 acres

TIGLER, BERTHA — Rt. 1
St. Anne — 5 acres

WOODS, LUE JEAN — Rt. 1
St. Anne — 5 acres

TILLEY, JAMES — Rt. 2
Momence Sec. 6 — 25 acres



WYNN, EMERSON Sec. 15 — Rt. 2
Momence F. Campbell — 200 acres

WATTS, ED — Rt. 1
St. Anne — 4 acres

ZEILENGA, JACK — Rt. 2
Momence — 74 acres

PILOT TOWNSHIP

GOODRICH

LEHIGH

HERSCHER

DICKEYS

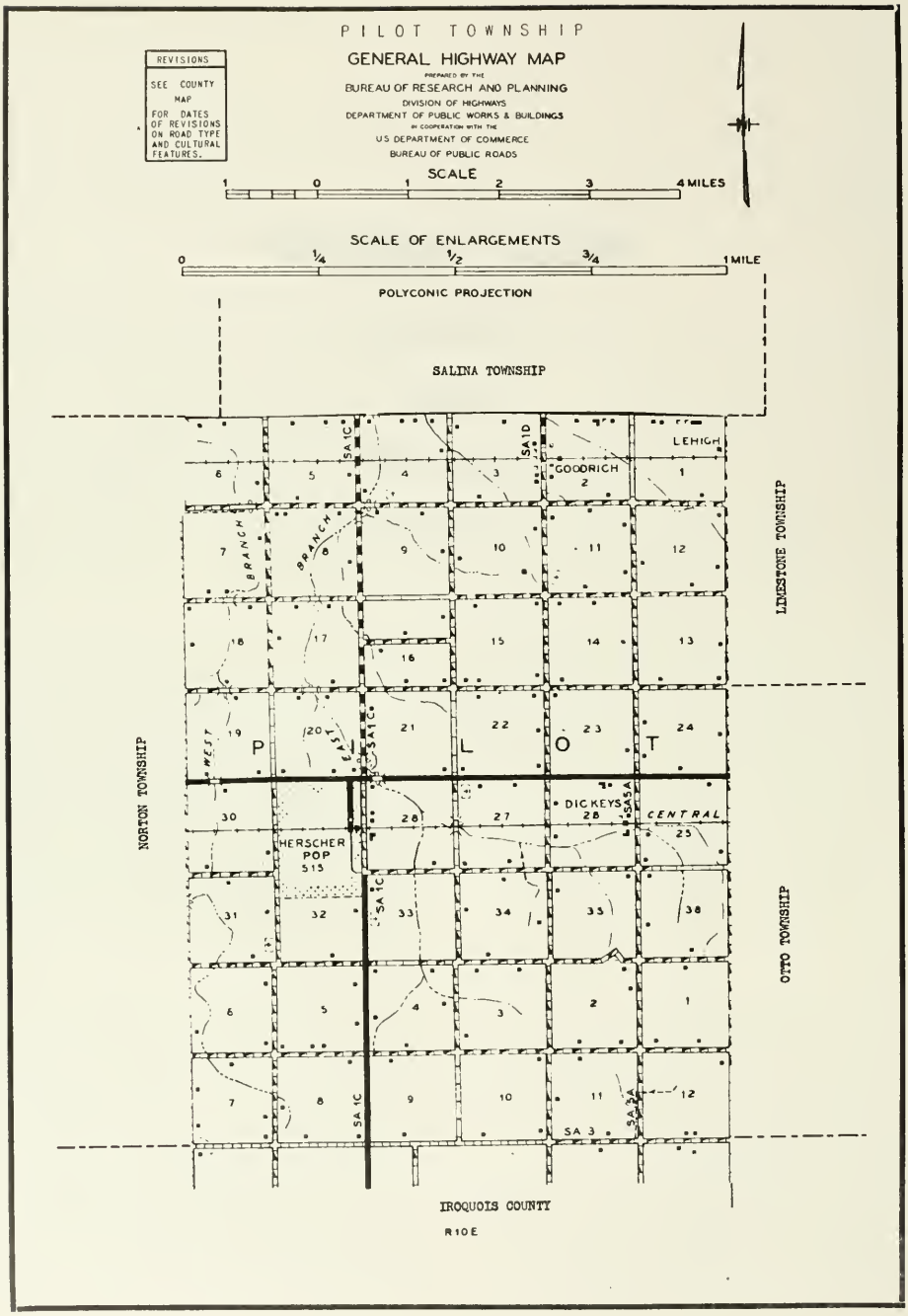
PILOT TOWNSHIP
GENERAL HIGHWAY MAP
PREPARED BY THE
BUREAU OF RESEARCH AND PLANNING
DIVISION OF HIGHWAYS
DEPARTMENT OF PUBLIC WORKS & BUILDINGS
IN COOPERATION WITH THE
U.S. DEPARTMENT OF COMMERCE
BUREAU OF PUBLIC ROADS
REVISIONS
SEE COUNTY MAP FOR DATES OF REVISIONS ON ROAD TYPE AND CULTURAL FEATURES.
SCALE
1 0 1 2 3 4 MILES
SCALE OF ENLARGEMENTS
0 1/4 1/2 3/4 1 MILE
POLYCONIC PROJECTION
SALINA TOWNSHIP
LIMESTONE TOWNSHIP
NORTON TOWNSHIP
OTTO TOWNSHIP
IROQUOIS COUNTY
R10E
LEHIGH
GOODRICH
DICKEYS
CENTRAL
HERSCHER
POP
513
WEST BRANCH
EAST BRANCH
P I L O T
SA 1C
SA 1D
SA 3
SA 3A

HERSCHER

Soon after the Illinois Central Railroad was built through the region, John Herscher appeared on the scene and laid out the village of Herscher, the date of its founding being 1878. Today, Herscher has a population of 515 and is the trading center of a thriving farming area. Through it passes State 115. Herscher is the principal community of Pilot Township, which has a total population of 1,233. The township was organized in 1857 and its first supervisor was Morey F. Frink. It derived its name from a grove of trees which in pioneer times served as a guide for passing travelers.



GOODRICH

Another community of Pilot Grove Township is the village of Goodrich, with a population of twenty-seven. It is served by the postoffice at nearby Bonfield. The village is located on the New York Central Railroad. Just north of it passes State 17.

ESSEX

In the western part of the county, on the Wabash Railroad, lies the incorporated village of Essex, with a population of 284. It is the principal community of Essex Township, which has a total population of 744. The township was organized in 1851 and I. C. Mosier was elected its first supervisor. Both the village and the township derived their names from Essex Township, in Essex County, New York, birthplace of Gardner Royce, an early settler of the Illinois township.

CHEBANSE

Part of the incorporated village of Chebanse lies in Otto Township, Kankakee County. This part has a population of 263. Its main portion, with a population of 472, is located in adjoining Iroquois County. The village is situated on the Illinois Central Railroad and on US highways 54 and 45. It was founded more than a hundred years ago and derives its name from an Indian word meaning "little duck." This part of Chebanse village is the largest community of Otto Township, which has a total population of 1,441. The township was organized in 1856 and its first supervisor was Luther Gubtail.

LUTHERAN EVANGELICAL CHURCH Herscher
Sec. 29 Rev. R.J. Sauer Built 1909.

METHODIST CHURCH Herscher
E.H. McKee Pastor. Sec. 29 Built 1913.



GRAND PRAIRIE CHURCH Bonfield
Sec. 5 Rt. 1

NORWEGIAN LUTHERAN CHURCH Herscher
Sec. 29

ST. MARGARET MARY CHURCH Herscher
Father V. R. Lynch Sec. 29 6 acres
Built 1921.



ZION LUTHERAN CHURCH & CEMETERY Bonfield
Sec. 4 Rt. 1

ZION LUTHERAN CHURCH & MINISTERS HOUSE
Sec. 4 Rt. 1 10 acres Bonfield
Rev. Misch Built 1882. Organ. 1859
Rev. Bernthal, first minister.

HERSCHER ELEMENTARY & HIGH SCHOOL
Herscher. Dist. 2 Sec. 30

GOODRICH PARISH CEMETERY
Bonfield Sec. 9

HERSCHER PRIMARY SCHOOL Dist. 2
Herscher Built 1901 Sec. 30



LUTHERAN CEMETERY Rt. 1
Herscher Sec. 32 1 acre

PILOT CEMETERY
Herscher Sec. 22

ST. PETER & PAUL CEMETERY
Sec. 4 2 acres

APPEL, ARTHUR Rt. 1
Buckingham Sec. 18 167 acres

ARMSTONG, ALFRED
Herscher Sec. 31

ARMSTRONG, ALFRED Sec. 15 Rt. 2
Herscher J. Frantz 80 acres



BAUER, CLARENCE J. Rt. 1
Herscher Sec. 26 240 acres

BAUER, WILFERD Rt. 1
Herscher Sec. 26 157 acres

BERGER, ALBERT Sec. 7 Rt. 1
Buckingham G. Girard Ten. 146 acres

BERGER, ARTHUR Rt. 1
Chebanse Sec. 12 159 acres

BERBER, ARTHUR Rt. 1
Herscher Sec. 28 158 acres

BERTRAND, HARVEY
Bonfield Sec. 12 240 acres

BEVAN, FRED DR. Sec. 17 Rt. 2
Herscher F. Tobenski 260 acres

BLAINE, HARVEY Sec. 3 Rt. 1
Bonfield C. Muhlstadt Ten.

BREAULT, MABEL Sec. 24 Rt. 1
Herscher P. O'Connor 160 acres

BOYD, JOSEPH Rt. 1
Herscher Sec. 7 80 acres

BROWN ESTATE Sec. 10 Rt. 2
Herscher O. Wright 160 acres



BURKHART, R. Sec. 28
Kankakee H. Gilbert Ten.

CAMPE, MILTON Rt. 2
Herscher Sec. 36 105 acres

CARLSON, C. Rt. 1
Herscher Sec. 32 160 acres

CARON, FELIX Sec. 11 Rt. 1
Hersher M. Guenett 80 acres

CHALLY, ELMER B. ESTATE Rt. 1
Herscher Sec. 5 80 acres

CHALLEY, L. A. ESTATE Sec.5 & 8
Herscher E. OOsterhoff Rt.1 120 A

CHRISTOPHEL, HAROLD Rt. 1
Herscher Sec. 16 280 acres

CLODI, GEORGE Rt. 1
Herscher Sec. 36 120 acres

COPLEA, WAYNE Rt. 1
Bonfield Sec. 1 ½ acre

DAHL, GERTRUDE Sec. 6 Rt. 1
Herscher W. Cochran Ten. 160 acres

DAHN, GEORGE Sec. 1 Rt. 1
Bonfield 126½ acres

DANDELLES, E Sec. 13 Rt. 1
Herscher M. Clement 240 acres

DENAULT, ARTHUR Sec. 15 Rt. 1
Herscher A. Garreau 120 acres

DENAULT, BEN
Herscher Sec. 23 360 acres

DENAULT, CLEO L. Sec. 3 Rt. 1
Bonfield R. A. Denault 80 acres

DENAULT, ERNEST Sec. 23 Rt. 1
Herscher L. Denault 240 acres

DENAULT, EUGENE Rt. 1
Herscher Sec. 22 140 acres

DENAULT, LEO Rt 1
Herscher Sec. 24 80 acres

DENAULT, GEORGE H. (Ten) Rt. 1
Herscher F. Heinberger 240 acres

DENAULT, NOEL Rt. 1
Bonfield Sec. 12 160 acres

DENAULT, GRACE Sec. 15 Rt. 1
Herscher L. Denault 120 acres

DENAULT, PAUL Rt. 1
Herscher Sec. 13 160 acres

DENAULT, JOSEPH
Bonfield Sec. 2 80 acfes



DEVINE, D. Rt. 2
Herscher E. Jones Sec. 36 120 acres

DICKMAN, JULIA MRS. Rt. 1
Herscher Sec. 20 160 acres

DICKMAN, RAYMOND Rt. 1
Herscher Sec. 19 160 acres

DICKMAN, TONY Rt. 1
Bonfield Sec. 10 3 acres

DIEFENBACH, ADAM Rt. 1
Essex Sec. 5 120 acres

DIEFENBACH, ANNA Sec. 7 Rt. 1
Herscher C. Diefenbach Ten. 157 A

DIEFENBACH, ANNA MRS. Rt. 1
Bonfield Sec. 4 247 acres

DUMAS, ALFRED Rt. 1
Bonfield Sec. 11 80 acres

DUMAS, CLARA Sec. 2 Rt. 1
Bonfield J. Dumas Ten. 157½ acres

DUMAS, EDWARD Sec. 2 Rt. 1
Bonfield E. Dumas Ten. 120 acres

DUMAS, LOUIS Rt. 1
Bonfield Sec. 11 80 acres

DUMAS, PAUL Rt. 2
Kankakee Sec. 7 80 acres

DUVAL, O. P. Sec. 31 Rt. 1
Herscher A. Balgman 160 acres

DUVAL, OLIVER Sec. 21 Rt. 1
Herscher R. Duval 160 acres

ENGLISH, A. E. Sec. 2 Rt. 1
Bonfield L. Schmidt 204 acres

SHOULTZ FARM STORE
Herscher Sec. 29

FRERECKS, MARY Sec. 1 Rt. 1
Herscher M. Smith 160 acres

FRIELING, AMELIA MRS. Box 11 Rt. 2
Herscher Sec. 5 80 acres

FRIESE, DAN Rt. 1
Bonfield Sec. 2 126½ acres

FRINK, MAE Sec. 34 Rt. 1
Herscher C. Jones 520 acres

FRITZ, CARL Sec. 3 & 10 Rt. 1
Bonfield A. Fritz Ten. 260 acres

FRITZ, CARL G. Rt. 1
Bonfield Sec. 9 160 acres

FRITZ, CAROLINE Sec. 20 Rt. 1
Herscher J. Emling 200 acres

FRITZ, LEO Sec. 30
Herscher T. Kuntz Ten. 200 acres



FRITZ, MARY MRS. Sec. 21 Rt. 1
Herscher V. Wright 240 acres

FRITZ, OLIVER Rt. 1
Herscher Sec. 17 240 acres

FRITZ, PAUL Rt. 1
Herscher Sec. 20 200 acres

FRITZ, RAYMOND K.
Herscher Sec. 24 160 acres

FULTON, CLAUDE A. Rt. 1
Herscher Sec. 24 200 acres

GOLDING, JOHN
Bonfield Sec. 11 160 acres

GROB, ARLO Sec. 16 Rt. 1
Herscher R. Emling 160 acres

GROB, ELWOOD Rt. 1
Essex Sec. 4 218 acres

GROB, VERNON
Bonfield Sec. 11 300 acres

GROB, VERNON Rt. 1
Bonfield Sec. 11 300 acres

GUENETTE, LEONARD Rt. 1
Bonfield Sec. 11 1 acre

HAMENDE, H. Rt. 2
Herscher Sec. 36 160 acres

HAMILTON, ELSIE Sec. 7 Rt. 1
Kankakee F. Lowe 320 acres

HERBEKEUSER, FRANK Rt. 1
Herscher Sec. 18 85 acres

HEIMBURGER, JOE Sec. 9 Rt. 2
Herscher I. Lochner 140 acres

HEIMBURGER, JOHN Rt. 1
Herscher D. King 120 acres

HENNING, E. W. Sec. 33 Rt. 1
Herscher L. Henning 168 acres

HERSCHER GRAIN COMPANY
Herscher R.W. Cotter Mgr. Sec. 29

HERSCHER SISTERS Sec. 3 Rt. 1
Bonfield M. Herscher 155 acres

HERTZ, ELWIN Rt. 1
Herscher Sec. 28 200 acres

HESS, FRANK Sec. 1 Rt. 2
Kankakee W. Hess Ten. 130 acres

HOLDER, LOLA MRS. Rt. 1
Herscher Sec. 8 200 acres

HOLTMAN, EDWARD Sec.5 Rt. 1
Herscher W. Jensen 160 acres

HOLTMAN, EDWARD Sec.9 Rt. 1
Herscher L. Kruse 160 acres

JENSEN, JAMES Rt. 1
Chebanse Sec. 12 101 acres

JOHNSON, ANNA Rt. 1
Herscher Sec.7 & 8 80 acres

JOHNSTON, GEORGE Rt. 1
Herscher Sec. 32 120 acres

JORAN, LIONEL Sec. 23 Rt. 1
Herscher E. Marcotte 200 acres

JORDON, ROSA MRS. Rt. 1
Herscher Sec. 22 200 acres

KAINEG, RAY Rt. 1
Herscher Sec.2 120 acres

KARCHER, JOHN Rt. 1
Herscher W. Sumner Sec. 16 217 A

KEERBS, GEO. & SARAH Rt. 1
Bonfield Sec. 4 157 acres

KERSCH, PETER Rt. 1
Herscher Sec. 17 160 acres

KILPATRICK, J. Rt. 1
Herscher Sec. 31 160 acres

KILPATRICK, MARVIN
Herscher Sec. 29 158 acres

KILPATRICK, ORLAN Rt. 1
Bonfield Sec. 2 12 acres

KIRCHNER, FRED Sec. 21 Rt. 1
Herscher V. Kirchner 160 acres

KIRCHNER, LESTER Rt. 1
Essex Sec. 5 120 acres

KIRCHNER, LESTER Sec. 5
Essex M. Wepprecht 120 acres

KNITTEL, JOHN
Herscher P. Caron 240 acres

KRUSE, OTTO Sec. 5 Rt. 2
Herscher F. Kruse 160 acres

KUEPER, EFFO Rt. 1
Bonfield Sec. 10 80 acres

LOCHNER, GEORGE ESTATE Sec. 7-18
Herscher L. Lochner Ten. 256 A

LALLY, DR. Sec. 34 Rt. 1
Herscher F. Sage 120 acres

LUEBECK, ELMER Rt. 1
Essex Sec. 6 60 acres

LEHNUS, REUBENE Rt. 1
Bonfield Sec. 5 227 acres

MARTEN, ALBERT Rt. 1
Herscher Sec. 11 160 acres

LEMANAGER, MRS. Rt. 1
Herscher Sec. 10 80 acres

MARTIN, JOHN C. Rt. 1
Essex Sec. 8 160 acres

MAU, HARRY Sec. 10 Rt. 1
Chebanse N. Mau Ten. 240 acres

MORROW, CHARLES & LUCIE Rt. 1
Hersher E. Meyer Sec. 8 240 acres

MC REYNOLDS, VERNON Rt. 1
Bonfield Sec. 20 160 acres

NEAUSE, MRS. Rt. 1
Bonfield Sec. 3 60 acres

MEYER, LEWIS J. Sec. 4 Rt. 1
Herscher.N. West 100 acres

NOFFKE, BERTHA MRS. Rt. 1
Bonfield Sec. 2 89 acres

MORIFF, EDWARD Sec. 11 Rt. 1
Herscher A. Jensen 160 acres

OBERLIN, CLARA Sec. 16 Rt. 1
Herscher A. Grob 194 acres

OBERLIN, ELMER Rt. 1
Herscher Sec. 8 & 17 140 acres

OLSEN, MARTIN I. DR. Sec.6 Rt. 1
Herscher P. Christopher Ten. 25 Yrs
300 acres

OLSON, VICTOR Sec.10 Rt. 1
Bonfield V. Curtis Owner 240 A

PETERS, ROY S. Rt. 1
Herscher Sec. 32 160 acres



PETERSON, JOSEPH Rt. 1
Herscher Sec. 24 112 acres

PETERSON, P. LOU Sec. 4 Rt. 1
Herscher E. Kuhlmann 220 acres

PIPER, CARL Rt. 2
Herscher Sec. 33 160 acres

PROVACAL, MARIA Sec. 16 Rt. 2
Herscher R. Shelby Ten. 160 acres

RAHN, A. R. (Ten.) Sec. 32 Rt. 1
Herscher Karscher Estate 240 acres



RATHMAN, ROY MRS. Rt. 1
Bonfield Sec. 11 220 acres

REIF, FRED (Ten) Rt. 1
Essex Peters Estate 162 acres

RENVILLE, NICHOLAS Rt. 1
Bonfield Sec. 3 1¾ acres

RIVARD, BERNARD Rt. 1
Bonfield Sec. 7 200 acres

RUDER ESTATE Sec. 8 Rt. 1
Essex B. Ruder Ten. 160 acres

RUDER, FRANCIS Sec. 19 Rt. 1
Herscher 160 acres

RUDER, FRANCIS Rt. 1
Herscher Sec. 19 160 acres

SAFFER, PHIL Rt. 1
Herscher Sec. 24 234½ acres

SANE, OLE Sec. 3 Rt. 1
Herscher S. Klengson 170 acres

SCSNLON, JAMES Sec. 35 Rt. 1
Herscher J. Scanlon Ten. 160 acres

SCANLON, JOHN Sec. 1 Rt. 1
Herscher L. Schwarz 160 acres

SCHLONDORF, WILLIAM Sec. 14 Rt. 1
Bonfield A. Schmidt 240 acres

SCHULTZ, ELDON & LEIGHTON Rt 2
Herscher E. Schultz Ten. 120 acres
Sec. 4

SCHULTZ. WALTER
Pilot Twp. Sec. 10 80 acres

SCHWARK EDWARD W. RUSSELL J. Rt. 1
Herscher Sec. 2 160 acres

SCHWARK LESTER Rt. 1
Herscher Sec. 31 160 acres

SCHWARK, WALTER Rt. 1
Herscher Sec. 2 160 acres

SEDENTOP, A. L. Sec. 24 Rt. 1
Herscher F. O'Conner 80 acres

SEDENTOP, A. L. Rt. 1
Herscher Sec. 35 280 acres

SEIBERT, DUANE G. Sec. 4
Herscher 140 acres

SELIGA, STANLEY Rt. 1
Bonfield 1½ acres

SHAFFER, DAVID (TEN) Sec. 6 Rt. 2
Essex F. Wepprecht 100 acres

SHOEMAKER, EMMA MRS. Sec. 12 Rt. 1
Herscher D. Harvey 160 acres

SHEEHAN, HATTIE MRS. Sec.30 Rt. 2
Herscher H. Sheehan Ten. 157 acres

SHREFFLER, ELWOOD Rt. 2
Herscher J. Wilms Sec. 8 160 acres

SHROCK, VERNON Rt. 1
Reddick Sec. 6 George Feller 88 acres

SIEDENTOP, A. L. Rt. 1
Herscher Sec. 22 400 acres

SIEDENTOP, ELMER Rt. 1
Herscher Sec. 23 240 acres

SIEDENTOP, WILLIAM JR.
Herscher Sec. 25 240 acres

SIEDETOP, AL Rt. 2
Herscher Sec. 26 400 acres

SIEMERING, EDWARD Rt. 1
Herscher Sec. 8 160 acres

SIEMERING, EDWARD, Rt. 1
Herscher Sec. 7 187 acres

SIEMERING, WALTER Rt. 1
Herscher Sec. 11 160 acres

SIEMERING, WILLIAM Sec. 8p Rt. 1
Herscher A. Jordan Ten. 287 acres

SMALL, CHAS. C. Rt. 1
Essex Sec. 6 123 acres

SMITH, EMMA Rt. 1
Bonfield Sec. 4 112 acres

SMITH, JOSEPH Sec. 1 Rt. 2
Kankakee W. Fortier Ten. 156 acres

SULLIVAN, JOHN Sec. 23 Rt. 1
Herscher J. Ader 120 acres

THORSON, ELLA EST. Rt. 1
Herscher Sec. 8 160 acres

WADLEIGH, LUDIE V. SR. Sec.9 Rt. 1
Herscher L. Wadleigh Jr. Ten. 201 A

WEBER, CARL P. Box. 93 Rt. 1
Herscher Sec. 6 320 acres

WESEMAN, ED. Sec. 6 Rt. 1
Essex A. Collard Ten. 176 acres

WHEELER, L. M. Rt. 1
Herscher Sec. 3 120 acres

WILCOX, IRA G. Rt. 1
Herscher Sec. 27 280 acres

WILCOX, R. G. Sec. 35 Rt. 1
Herscher M. Diefenbach 263 acres

WILCOX, ROY G.
Herscher Sec. 27

WILCOX, ROY G. Sec. 34 Rt. 1
Herscher D. Boness Ten. 260 acres

WILSON, ROY Rt. 1
Herscher Sec. 21 240 acres

WISNER, L. G. DR. Rt. 1
Herscher Sec. 29 110 acres

WITHEFT, LEO
Herscher Sec. 30 160 acres

WRIGHT, ROBERT Rt. 1
Herscher Sec. 22 160 acres

WRIGHT, ROBERT Rt. 1
Herscher Sec. 22 160 acres

ROCKVILLE TOWNSHIP

DESELM

ROCKVILLE

ROCKVILLE TOWNSHIP

GENERAL HIGHWAY MAP

PREPARED BY THE
BUREAU OF RESEARCH AND PLANNING
DIVISION OF HIGHWAYS
DEPARTMENT OF PUBLIC WORKS & BUILDINGS
IN COOPERATION WITH THE
U.S. DEPARTMENT OF COMMERCE
BUREAU OF PUBLIC ROADS

REVISIONS
SEE COUNTY MAP FOR DATES OF REVISIONS ON ROAD TYPE AND CULTURAL FEATURES.

SCALE

1 0 1 2 3 4 MILES

SCALE OF ENLARGEMENTS

0 1/4 1/2 3/4 1 MILE

POLYCONIC PROJECTION

ST. ANNE

Ten miles southeast of Kankakee city is located the incorporated village of St. Anne, with a population of 1,403. It is at the junction of the New York Central and Chicago & Eastern Illinois railroads. Through the village passes State 1. A number of brick and tile works are situated here and the village is a shipping point for grain, livestock and poultry.

St. Anne was founded in 1852 by Father Charles Chiniquy after he was suspended from his pastorate at Bourbonnais. At St. Anne he established a church called at first the "Christian Catholic Church." With Father Chiniquy's excommunication from the Roman Catholic Church in 1856, most of his followers in St. Anne formed the First Presbyterian Church of St. Anne. The village is today located in St. Anne Township, which has a total population of 2,306.

MANTENO

Located on the Illinois Central Railroad north of Kankakee city, the incorporated village of Manteno today has a population of 1,789. Southeast of the village are located the numerous buildings and grounds of Manteno State Hospital, one of the largest such institutions in Illinois. The village of Manteno was incorporated in 1869 and its first president was Edward Smith. It is the only village in Manteno Township, which was organized in 1855 and the first supervisor of which was Daniel Beedy. The township was first settled in 1847 by some of the French-Canadians from nearby Bourbonnais.

METHODIST CHRUCH OF DESELM Deselm
Rev. Walter Krech Sec. 17

DESELM SCHOOL
Deselm

CAMP SCHAW-WAW-NAS-SEE
Manteno 4H Club Camp

TAYLOR SCHOOL Rt. 1
Manteno Sec. 21 ½ acre

CAMP SCHAW-WAW-NAS-SEE
Manteno 4H Club Camp 75 acres

ALLERS, WILLIAM & SON Rt. 1
Manteno Sec. 4 560 acres

ALLERS, WILLIAM & SONS Rt. 1
Manteno Sec. 4

ALLERS, WILLIAM & SONS Rt. 1
Manteno Sec. 3 560 acres

ALTMEYER, ED
Bourbonnais Sec. 29 1 acre

ALTMYER, HENRY
Bourbonnais Sec. 29 28 acres

ALTMYER, PAUL Rt. 1
Bourbonnais Sec. 29



ANDERSON, CARL A. Sec. 23 Rt. 1
Manteno A. Goodwin 136 acres

BEAVER, MINNIE Sec. 6 Rt. 1
Manteno K. Beaver Ten. 80 acres

BECKWITH, GUY Sec. 31 Rt. 1
Manteno K. Jackson 240 acres

BENGE, ROY Rt. 1
Manteno Sec. 17 ¾ acre

BEEDY, HENRY S. Rt. 2
Manteno Sec. 25 320 acres

BENOIT, J. W. Sec. 36 Rt. 1
Bourbonnais 160 acres

BEEDY, V. G. Rt. 1
Manteno Sec. 25 327 acres

BEVER, ARCHER Rt. 1
Manteno Sec. 18 160 acres

BELL, DONALD Rt. 2
Manteno Sec. 32 160 acres

BISPING, A. W. Rt. 1
Msnteno Sec. 15 120 acres

BISPING, C. A. Rt. 1
Manteno Sec. 15 160 acres

BOUCHER, CLARA Sec. 26 Rt. 2
Manteno A. Boucher Ten. 150 acres

BILYARD, FRANK Rt. 1
Bourbannais Sec.32 8 acres

BOUCHER, EUGENE
Bourbonnais Sec. 35 120 acres

BILYARD, WILLIAM Rt.
Bourbonnais Sec. 32 54 acres



BOUCHER, EUGENE MRS. Rt. 1
Bourbonnais Sec. 36 120 acres

BOUCHER, ANITA Rt. 1
Bourbonnais Sec. 36 120 acres

BOUCHER, EUGENE Rt. 1
Bourbonnais Sec. 26 160 acres

BOUCHER, EUGENE (Ten.) Sec. 26
Bourbonnais M. Ragsdale 130 acres

BRINGELSON, HOLGER Rt. 1
Manteno 80 acres

BOUCHER, JOE Sec. 35 Rt. 1
Bourbonnais M. Boucher Owner 120A

BROWN, DR.
Bourbonnais Sec. 36 120 acres

BRANDENBURG, W. F. Rt. 1
Manteno Sec. 31 397 acres

BROWN, ROGER Sec. 12 Rt. 1
Manteno F. Maese 146 acres

BRINGELSON, HAROLD Sec. 14 Rt. 1
Manteno H. Bringelson Owner 160 A

BUTTERFIELD, FRANK E. Sec. Rt. 2
Symerton C. Sorensen Ten. 240 acres

CABLE, PAUL Rt. 1
Bourbonnais Sec. 29 5 acres

DUKE, ROBERT Rt. 1
Manteno Sec. 22 80 acres

CHANEY, IVAN Rt. 1
Manteno Sec. 17 160 acres

EMANUELSON, THOME Rt. 1
Manteno Sec. 21 140 acres

CHRISMER, MABEL MRS. Rt. 1
Manteno Sec. 9 120 acres

ERICKSON, OSCAR Rt. 1
Manteno Sec. 17 80 acres

COURVILLE, ANNIE ESTATE Rt. 1
Bourbonnais L. Courville Ten. 290 A

FLOWERS, MRS. Sec. 23 Rt. 2
Manteno, R. Moore Ten.

FROONICKS, JOE Sec. 8 Rt. 1
Manteno R. Creek Ten. 160 acres

FULLER, OLIN Rt. 1
Bourbonnais Sec. 29 37 acres

GLUCIK, ANNA Rt. 1
Manteno Sec. 22 160 acres

GORDON, CLARA MRS. Sec. 7 Rt. 1
Manteno J. Drazy 160 acres

GORDON, CLARA MRS. Sec. 33 Rt. 1
Bourbonnais H. Mann Ten. 140 acres

GORDON, VIRGIL Rt. 1
Manteno Sec. 21 80 acres

GULICK, ANNA Sec. 28 Rt. 1
Manteno H. Bilyard Ten. 200 acres

GULICK, ANNA Sec. 13 Rt. 1
Manteno A. Marcukatis Ten. 192 a



GULICK, ANNA MRS. Sec. 25 Rt. 2
Manteno J. Marcukaitis Ten. 259 A

HARTMAN, FRANK MRS. Rt. 1
Manteno Sec. 21 73 acres

HAGENOW, HENRY Rt. 1
Manteno Sec. 21 80 acres

HARTMAN, LAFAETTE Rt. 1
Manteno Sec 32 57 acres

HAMILTON, ELSIE B. Sec.21 Rt. 1
Manteno R. Weigt 180 acres

HARNIT, S. L. Sec. 16 Rt. 1
Manteno R. Benge Ten. 200 acres

HANFORD ESTATE Sec. 18 Rt. 1
Manteno V. Steele Ren. 160 acres

HARVEY, CLIFFORD Rt. 1
Manteno Sec. 22 97 acres

HAYDEN, KATHRYN & HANNA Sec. 16 Rt. 1
Manteno LaVerne Lovell 240 acres

HERSHER, GEORGE Rt. 1
Bourbonnais Sec. 29 5 acres

JOHNSON, EMIL Sec. 16 Rt. 1
Manteno F. Neiner Ten. 120 acres

KEIGHER, AMBROSE Rt. 1
Manteno Sec. 9 210 acres

KEIGHER, HAROLD Rt. 1
Manteno Sec. 14 120 acres

KEIGHER, JAMES E. Rt. 2
Manteno Sec. 20 160 acres

KEIGHER, MARTIN ESTATE Sec. 10 Rt. 1
Manteno W. Keigher 120 acres

KEIGHER, THOMAS E. Rt. 1
Manteno Sec. 8 160 acres

KEIGHER, VINCENT Rt. 1
Manteno Sec. 12 80 acres

KLINGLER, ELVIRA Sed. 13 Rt. 1
Manteno L. Nugent Ten. 232 acres

KRECH, WALTER REV. Rt. 1
Manteno Sec. 17

KUNDE, ALBERT & FRITZ Sec. 27 Rt. 1
Bourbonnais A. Kunde Ten. 80 acres

KUNDE, ROBERT Rt. 1
Bourbonnais Sec. 17

LAFINE, NORMAN Rt. 1
Bourbonnais Sec. 28 3 acres

LAMARRE, LAMBERT Rt. 1
Manteno Sec. 16 120 acres

LAMORE, ARSHAL Rt. 1
Msnteno Sec. 14 120 acres

LAMORE, LEE MRS. Rt. 1
Manteno Sec. 14 217 acres

MANN, ELIZEBETH MRS. Sec.10 Rt. 1
Manteno R. Mann 160 acres

LA MOTANGE, PAT Sec. 25 Rt. 1
Bourbonnais L. Simmons Ten. 140 A

MANN, FLORENCE ESTATE Sec. 23 Rt. 1
Manteno H. Benson 100 acres

MANN, EDNA Rt. 1
Manteno Sec. 22 90 acres

MANN, JOE W. Rt. 1
Manteno Sec. 23 & 26 165 acres



MANN, ELISEBETH Rt. 1
Manteno Sec. 21 180 acres

MARR, HARVEY E. Rt. 1
Manteno Sec. 25 100 acres

MARTIN, VERNON Rt. 1
Bourbonnais Sec. 29 5 acres

MC GRATH, AUSTIN Rt. 1
Manteno Sec.29 108 acres

MC CORCKLE, JAMES Rt. 1
Manteno Sec. 11 210 acres

MC GRATH, WILLIAM Rt. 1
Manteno Sec. 10 160 acres

MC ELVAIN, ANNA Rt. 1
Manteno Sec. 21 130 acres

MC KINSTRY, ESTATE Sec.19 Rt. 1
Manteno J. Timm Ten. 280 acres

MC GOWAN, PAUL J.
Manteno Sec. 5 Rt. 1
146 acres

MC KINSTRY, HARRIET Rt. 1
Manteno Sec. 31 280 acres

MELSON, NELS C. Rt. 1
Bourbonnais 53 acres

MEYER, FREDRICK Sec. 4 Rt. 1
Manteno G. Johnson Ten. 200 acres

MILTON, ELLSWORTH Rt. 1
Manteno Sec. 4 125 acres

MITCHKA, JOE Rt. 1
Manteno Sec. 4 160 acres

MORAN, BERNARD Rt. 1
Manteno Sec. 2 180 acres

MORAN, JACK Rt. 1
Manteno Sec. 2 140 acres

MORAN, MURIEL Rt. 1
Manteno Sec. 11 130 acres

MOUGIN, ANDREW Rt. 1
Manteno Sec. 15 160 acres

MUNCEY, J. T. ESTATE Sec. 33-34
Bourbonnais J. Marek 205 acres

NOBLE, CHARLES N. Rt. I
Manteno Sec. 22 200 acres

NEINER, BOB Rt .II
Manteno Sec. 13 144 acres

OLIVER, ROBERT W. Rt. I
Manteno Sec. 6 120 acres

NEINER, FRANK J. Rt. I
Manteno Sec. 32 120 acres

OLIVER, ROBERT W. Rt. I
Manteno Sec. 6 156 acres

NELSON, HOWARD Sec. 34 Rt. I
Bourbonnais V. Fraser Owner

OSTROWSKI, THOMAS Rt. I
Bourbonnais Sec. 28 5 acres

PALMAR, ORVILLE Rt. 1
Bourbonnais Sec. 32 35 acres

RADEMACHER, GEORGE Rt. 1
Manteno Sec. 2 160 acres

PHIPPS, O. A. DR. M.D. Sec. 1 Rt. 2
Peotone E. Link Ten. 120 acres

RAGSDALE, ROBERT Rt. 1
Manteno B. Reiter Sec. 12 225 acres

POWELL, WILLIAM Rt. 1
Bourbonnais Sec. 26 103 acres

REARDANZ, EARL & SON Rt. 1
Manteno 160 acres

PROVOST, OSCAR Rt. 1
Manteno Sec. 13 80 acres

REED, FRED Rt. 1
Manteno Sec. 9 120 acres

REED, SAM Rt. 1
Manteno Sec. 22 110 acres

RINK, PEARL Rt. 1
Manteno Sec. 32 160 acres

REILS, LESTER Rt. 1
Manteno Sec. 12 160 acres

RINK, JOSEPH Rt. 1
Symerton Sec. 5 156 acres

RICE, JOHN S. Sec. 7 Rt. 1
Manteno M. Rice 259 acres

ROBERTS, FRANCES Sec. 12 Rt. 1
Manteno H. Voges 190 acres

RINK, FRANCIS Rt. 1
Manteno Sec. 31 100 acres



ROGERS, CLEMENT Rt. 1
Manteno Sec. 17 2 Lots

ROGERS, CLINTON Rt. 1
Manteno Sec. 21 80 acres

ROGERS, V. L. Sec. 20 Rt. 1
Manteno R. Rogers 80 acres

SHASKI, M. F. Sec. 2
Bourbonnais Sec. 80 acres

SHREFFLER, ARTHUR Rt. 2
Deselm Sec. 17 Store Owner 1 Lot

SHREFFLER, AUSTIN Rt. 1
Manteno Sec. 17 1 acre

SHREFFLER, C. E.
Bourbonnais Sec. 25 10 acres

SHREFFLER, CLARENCE E. Rt. 1
Bourbonnais Sec. 29 40 acres

SHREFFLER, CLEM Rt. 1
Manteno Sec. 17 160 acres

SHREFFLER, KEITH Rt. 1
Manteno Sec. 17

SHREFFLER, WILLIAM Rt. 1
Manteno Sec. 31 80 acres

SHREFFLER, KEITH Rt. 1
Manteno C. Moore Ten. 160 acres

SIMPSON, HENRY & ADA Rt. 1
Manteno Sec. 18 80 acres

SHREFFLER, KEITH Rt. 1
Manteno Sec. 22 30 acres

SMITH, KATHRINE Rt. 2
Peotone Sec. 2 240 acres

SHREFFLER, PEARL Rt. 1
Manteno Sec. 17 ½ acre

SMITH, MARY MRS. Rt 1
Manteno Sec. 24-25-26 136 acres

SMITH, MARY MRS. Sec. 24 Rt. 2
Manteno C. Smiley Ten. 110 acres

URAN, HAROLD Rt. 1
Manteno Sec. 29 130 acres

SORENSEN, MARTIN Rt. 1
Bourbonnais Sec. 28 53½ acres

WALTON, HARRY ESTATE Rt. 1
Manteno Sec. 21 73 acres

STRIEGEL, JOE Rt. 1
Manteno Sec. 15 120 acres

WALTON, IDA Rt. 1
Manteno Sec. 20 120 acres

TAYLOR, THELMA C. Rt. 1
Manteno W. Rorbinson 268 acres

WALSH, LEO Rt. 1
Manteno Sec. 23 110 acres

WALTON, MEIREL Rt. 2
Manteno Sec. 21 30 acres

WARNER, CHARLES Rt. 1
Manteno Sec. 5 40 acres

WARD, CLARENCE Sec. 8 Rt. 1
Manteno R. Fairchild 160 acres

WEBB, JOHN Sec. 29 Rt. 1
Bourbonnais W. Beach Ten. 5 acres

WARD, LESTER Sec. 4 Rt. 1
Manteno 80 acres

WEIGT, ROBERT SR. Rt. 1
Manteno Sec. 23 151 acres

WARNER, BYRON Rt. 1
Manteno Sec. 4 200 acres

WHITE, PIERRE Rt. 1
Manteno Sec. 11 280 acres

WILCOX, CHARLES Rt. 1
Bourbonnais Sec. 27

WILKINS, S. W. Rt. 2
Peotone Sec. 1 250 acres

WILCOX, CHARLES Sec. 28 Rt. 1
Bourbonnais D. Wilcox Ten.

ZABEL, EUGENE Rt. 1
Manteno Sec. 7 3 acres

ST. ANNE TOWNSHIP

ST. ANNE

WICHERT

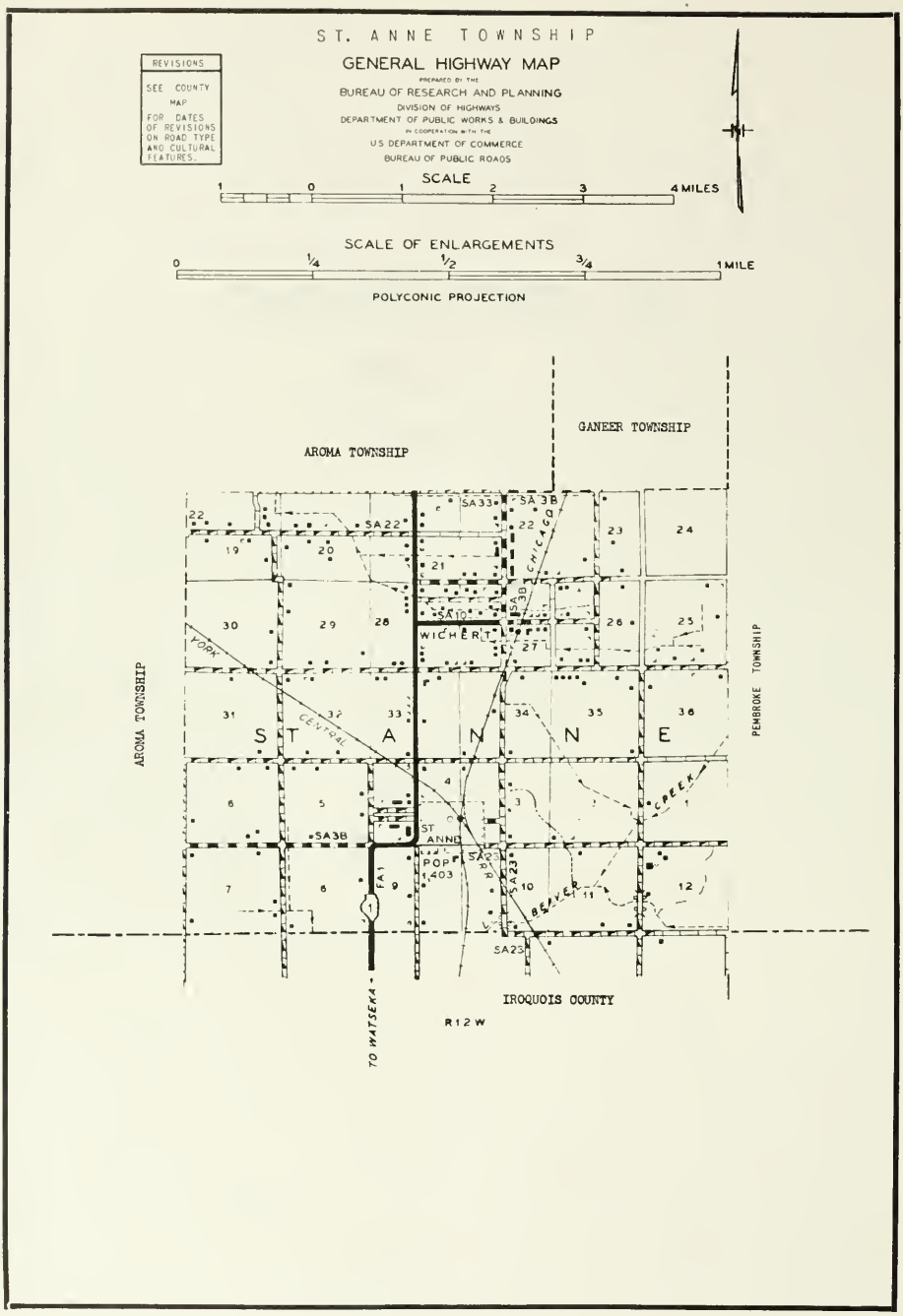
ST. ANNE TOWNSHIP
GENERAL HIGHWAY MAP
PREPARED BY THE
BUREAU OF RESEARCH AND PLANNING
DIVISION OF HIGHWAYS
DEPARTMENT OF PUBLIC WORKS & BUILDINGS
IN COOPERATION WITH THE
U.S. DEPARTMENT OF COMMERCE
BUREAU OF PUBLIC ROADS
REVISIONS
SEE COUNTY MAP FOR DATES OF REVISIONS ON ROAD TYPE AND CULTURAL FEATURES.
SCALE
1 0 1 2 3 4 MILES
SCALE OF ENLARGEMENTS
0 1/4 1/2 3/4 1 MILE
POLYCONIC PROJECTION
GANEER TOWNSHIP
AROMA TOWNSHIP
AROMA TOWNSHIP
PEMBROKE TOWNSHIP
S T A N N E
WICHERT
ST ANNE
POP 1,403
YORK
CENTRAL
CHICAGO
BEAVER CREEK
SA22
SA33
SA3B
SA10
SA23
FA1
TO WATSEKA
IROQUOIS COUNTY
R12W

ST. ANNE

Ten miles southeast of Kankakee city is located the incorporated village of St. Anne, with a population of 1,403. It is at the junction of the New York Central and Chicago & Eastern Illinois railroads. Through the village passes State 1. A number of brick and tile works are situated here and the village is a shipping point for grain, livestock and poultry.

St. Anne was founded in 1852 by Father Charles Chiniquy after he was suspended from his pastorate at Bourbonnais. At St. Anne he established a church called at first the "Christian Catholic Church." With Father Chiniquy's excommunication from the Roman Catholic Church in 1856, most of his followers in St. Anne formed the First Presbyterian Church of St. Anne. The village is today located in St. Anne Township, which has a total population of 2,306.

WICHERT

Another community in St. Anne Township is the village of Wichert, with a population of 200. It is served by the postoffice at nearby St. Anne. Wichert is located on the Chicago & Eastern Illinois Railroad.

FIRST REFORMED CHURCH Wichert
Sec. 21 Rt. 3 Dr. J.H. Bruggers Pastor

WHITAKER FARMERS CO-OPERATIVE

GRAIN COMPANY

Dealers in
GRAIN - LUMBER - COAL - TILE
TWINE - FEED - SEED - TRUCKING
FENCING SUPPLIES

PHONE GRANT PARK 5-2713

W. FEDDERSEN, Mgr.

WHITAKER, ILLINOIS

NATIONAL BANK OF ST. ANNE

Established Dec. 4, 1948

Serving St. Anne and Surrounding Community

MEMBER

Federal Deposit Insurance Corporation

Federal Reserve System

GRACE LUTHERAN CHURCH St. Anne
Sec. 9

ST. ANNE CHURCH St. Anne
Built 1872.

ST. ANNE PRESBYTERIAN CHURCH St. Anne

ST. ANNE PARISH HALL St. Anne

ST. ANNE ACADEMY
St. Anne

ST. ANNE COMMUNITY HIGH SCHOOL
St. Anne R.V. Minton Prin.

ST. ANNE COMMUNITY CONSOLIDATED
DIST. #256 St. Anne



WICHERT COMMUNITY CONSOLIDATED DIST.
262 Sec. of School Board: Frank
Bretveld, Momence Rt. 2

CATHOLIC CEMETERY
St. Anne Sec. 6

ST. ANNE CEMETERY
St. Anne Sec. 9

ALLENDORF, EDITH MRS. Rt. 2
St. Anne Sec. 28 220 acres

ARSENEAU, ARCHIE Rt. 2
St. Anne Sec. 21 10 acres

BARWEGEN, WILLIAM Rt. 2
St. Anne Sec. 27 20 acres

BEAUTRE, WILFRED Sec 3 Rt. 1
St. Anne A. Longtin Ren. 160 acres

BEAVER, WALLACE Sec. 27 Rt. 3
St. Anne 33 acres

BENGIMAM, R. L. MRS.
St. Anne H. Clement Sec. 13 120 A

BENJAMIN, FRANK Rt. 2
St. Anne Sec. 33 120 acres

BENJAMIN, R. L. MRS. Sec. 1
St. Anne H. Stutaman 320 acres

BENNETT, ROBERT Rt. 3
St. Anne Sec. 19 2 acres

M.F. BIEBER & SONS
St. Anne. Grain-Coal-Feeds-Seeds.

BLANCHETTE, VICTOR Rt. 2
St. Anne Sec. 33 80 acres

BOOI, JAMES, MRS. Rt. 2
St. Anne Sec. 28 20 acres

BOONE, ARTHUR Sec. 2 Rt. 2
St. Anne R. Boone 87 acres

BONVALLET, P. Rt. 3
St. Anne Sec. 26 80 acres

P.A. BONVALLET'S SONS, INC.
St. Anne Growers & Canners

BONVALLET'S, P. A. & SONS INC. Rt. 1
St. Anne Plant # 1

BOURGEDIS, ALPHONSE Rt.
St. Anne Sec. 3 160 acres

BRETVELD, ALBERT Rt. 2
St. Anne Sec. 28 20 acres

BOUDREAU, SAMUAL Rt. 2
St. Anne Sec. 5 70 acres



BROUIETTE, EMILE Rt. 2
St. Anne Sec. 5 80 acres

BOZZI, ED Rt. 3
St. Anne 4 acres

CAHILL, WILLIAN MRS. Sec. 30
St. Anne 140 acres



BROUILLETTE, CARRIE Sec. 5 Rt. 2
St. Anne A. Boudreau 120 acres

CARTE, BERNICE Rt. 2
St. Anne Sec. 33 5 acres

CASSADY, HERSCHEL Rt. 3
St. Anne Sec. 20 40 acres

CHEFFER, ALBERT C. Rt. 3
St. Anne Sec. 21 11 acres

CLEMENT, CLINTON Sec. 9 Rt. 1
St. Anne H. Clement 40 acres

CLEMENT, CLARENCE Rt. 2
St. Anne Sec. 6 185 acres

CLEMET, HAROLD Rt. 2
St. Anne Sec. 6 70 acres

CLEMET, HAROLD Rt. 2
St. Anne Sec. 5 80 acres

CLEMET, HAROLD Rt. 2
St. Anne Sec. 5 80 acres

CLEMET, HAROLD Rt. 2
St. Anne Sec. 32 87 acres

CLEMENT Rt. 2
St. Anne Sec. 32 80 acres



CORRIVEAU, WALTER Sec. 7 Rt. 2
St. Anne R. Corriveau 40 acres

CORKINS, PARRISH Rt. 2
St. Anne Sec. 5 160 acres

COTY, U. A. Rt. 2
St. Anne Sec. 4 280 acres

COTE FARMS INC. Rt. 1
St. Anne 600 acres



COTE FARMS INC. Rt. 3
St. Anne Sec. 3 160 acres

COTE FARMS INC. Rt. 3
St. Anne Sec. 4 320 acres

COTE FARMS INC. Rt. 1
St. Anne 450 acres

CRAFT, HENRY Rt. 2
St. Anne Sec. 31 120 acres

CREAGER, DON Rt. 3
St. Anne Sec. 21 80 acres

CYR, FLOYD Rt. 2
St. Anne Sec. 7 140 acres

DAILY, MARTHA Rt. 2
St. Anne Sec. 32 80 acres

DANDERAN, CARL Rt. 3
St. Anne Sec. 23 20 acres

DARCHE, GORGIRAN
St. Anne Lot

DE GROOT, ANDREW MRS. Rt. 3
St. Anne Sec. 28 20 acres

DE GROOT, VERGIL Sec. 29 Rt. 1
St. Anne H. Bretveld 80 acres

DE HAAN, JACOB Rt. 3
St. Anne Sec. 23 1 acre

DE VRIES, GEO Rt. 3
St. Anne Sec. 37 90 acres

DEPATIS, CLARENCE Rt. 1
St. Anne Sec. 9 40 acres

DE VIRIES, VERNON Rt. 3
St. Anne Sec. 20 17 acres

DE YOUNG, DICK Rt. 3
St. Anne Sec. 20 40 acres

DE YOUNG, MORRIS Rt. 3
St. Anne Sec. 21 23 acres

DE YOUNG, PETER Rt. 3
St. Anne 50 acres

DE YOUNG, RICHARD MRS. Rt. 3
St. Anne Sec. 21 40 acres

DE YOUNG, T. Rt. 3
St. Anne Sec. 20 8 acres

DUBY, DONALD Rt. 2
St. Anne Sec. 12 174 acres

DIONNE, WALTER Rt. 2
St. Anne Sec. 8 80 acres

DYKSTRA, FRANK Rt. 3
St. Anne Sec. 28 40 acres

DRESSEL, RICHARD Rt. 3
St. Anne Sec. 26 120 acres

DYKSTRA, RALPH
St. Anne Sec. 4 80 acres

DRESSEL, RICHARD Rt. 3
St. Anne 20 acres

DYON, A. N. Rt. 3
Saint Anne Lot

EASTVIEW FARM Sec. 21 Rt. 3
St. Anne 30 A

GEHRKE, EMIL Rt. 3
St. Anne Sec. 38 40 acres

FENTON, CYRIL Rt. 2
St. Anne Sec. 5 80 acres

GIASSON, FRANK Rt. 3
St. Anne Sec. 3 30 acres

FORESTIER, FRANCIS Rt. 2
St. Anne Sec. 29 163 acres

HANEN, WILBERT S. S Rt. 1
St. Anne C. HanenOwner 320 acres

FRASER, HARVEY Rt. 2
St. Anne Sec. 7 80 acres

HANES, D. M. Rt. 2
St. Anne Sec. 33 35 acres

HAIR, EARL Rt. 3
St. Anne 160 acres

HOEKSTRA, PETER Rt. 3
St. Anne Sec. 21 40 acres

HARRIS, L. P. Rt. 3
St. Anne Sec. 20 70 acres

HOEKSTRA, PETER Rt. 3
St. Anne Sec. 23 15 acres

HEDLIN, EDWIN Rt. 3
St. Anne Sec. 21 10 acres

HOEKSTRA, SIMON Rt. 3
St. Anne Sec. 19 100 acres

HOEKSTRA, JOHN & SON Rt. 2
St. Anne Sec. 28 40 acres

HOEKSTRA, SIMON Rt. 2
St. Anne Sec. 28 40 acres

HOEKSTRA BROSL Rt. 3
St. Anne Sec. 4 120 acres

KLEINERT, FRITZ Rt. 3
St. Anne Sec. 4 37 acres

JOEUEHLEIN, JOE Rt. 2
St. Anne Sec. 12 115 acres

KNISLEY, JENNIE & SONS Rt. 3
St. Anne Sec. 28 160 acres

KLIRNET, FRITZ Rt. 3
St. Anne Sec. 25 20 acres

KORTEBEIN, R. JAMES Rt. 3
St. Anne Sec. 21 10 acres

KLEINERT, FRITZ Rt. 3
St. Anne Sec. 35 160 acres

KOSTER, CORNELIOUS Rt. 3
St. Anne Sec. 22 34 acres

KOSTER, PETER Rt. 3
St. Anne Sec. 23 20 acres

LE GRIS, JOE Rt. 3
St. Anne Lot

KRUEGER, ESTATE Rt. 2
Momence Sec. 23 120 acres

LEUTLOFF, FABIALA Rt. 3
St. Anne Sec. 30 160 acres

LADE, FRED Rt
Aroma Park Sec. 13 80 acres

LINE, PAULINE Rt. 2
St. Anne Sec. 3 180 acres

LANGMAN, GEORGIA Rt. 3
St. Anne Sec. 31 250 acres

LYONS, FLOYD & SON Rt. 2
Manteno 200 acres

MANCUSO, ANTHONY Sec. 13
Aroma Park 42 acres

MANNT, LOUIS Rt. 2
St. Anne 120 acres

MANNY, THOMAS Rt. 3
St. Anne Sec. 25 20 acres

MARCOTTE, JOHN D. Rt. 2
St. Anne Sec. 32 1 acre

MARCOTTE, JOHN D. Rt. 2
St. Anne Sec. 32 109 acres

MARTIN, LOYD Rt. 2
St. Anne Sec. 7 80 acres

MC GREE, JOE Rt. 1
St. Anne Sec. 29 80 acres

MEDIMA, ED SR. Rt. 3
St. Anne Sec. 21 100 acres

MEDIMA, JOHN Rt. 3
St. Anne Sec. 21 100 acres

MORISETTE, GEO. MRS. Rt. 3
St. Anne Sec. 20 92½ acres

MEDMIA, ED. Rt. 3
Saint Anne Sec. 21 100 acres

MUILBEA, GEO. Rt. 3
St. Anne Sec. 3 80 acres

MERINO, LAWERANCE Rt. 2
St. Anne Sec. 3 Lot

MULDER, MIKE Rt. 2
St. Anne Sec. 28 20 acres

MIDEMA, ED Rt. 3
St. Anne Sec. 16 80 acres

O'DONNELL, RAYMOND Rt. 3
St. Anne Sec. 34 80 acres

OSTERLOU, JAKE MRS. Rt. 3
St. Anne Sec. 21 Lot



PARKS, WM. C. Sec. 28 Rt. 2
St. Anne 40 acres

PITTS, PAUL Rt 3
St. Anne Sec. 18 30 acres

POSING, BUD J. Rt. 3
Aroma Park Sec. 17 11 acres

PRICE, A. E. Rt.4
St. Anne Sec. 20 40 acres

RICHIET, CHAS. Sec. 24 Rt. 3
St. Anne Smith, A. 30 acres

ROBILLARD SISTERS Sec. 3 Rt. 3
St. Anne Hoekstra Bros. Ren. 80 A

ROMEIN, HARRY Rt. 2
St. Anne Sec. 23 30 acres

ROMEIN, PETER Rt. 3
St. Anne Sec. 21 40 acres

ROMIEN, MARTON Rt. 3
St. Anne 40 acres

RUNIA, CLARENCE SR. Rt. 3
St. Anne Sec. 23 20 acres

SALAM, JABOC Rt. 3
St. Anne Sec. 21 30 acres

SALM, PETER Rt. 3
St. Anne Sec. 25 40 acres

SALM, PETER Rt. 3
St. Anne Sec. 26 40 acres

SALM, SIMON & SONS Rt. 3
St. Anne 60 acres

SCHAASFMA, A. B. MRS. Rt. 3
St. Anne Sec. 21 40 acres

SCHAAFSMA, JAKE Rt. 3
St. Anne Sec. 26 250 acres

SCHULER, WIDOW MRS. Rt. 2
St. Anne L. Hofer 240 acres

SCHAAFSMA, JOHN Rt. 3
St. Anne Sec. 27 20 acres

SEARLE, MARIA MRS. Rt. 2
St. Anne Sec. 28 79 acres

SHARPE, JESSE
St. Anne Sec. 8 9 acres



SIKMA, FRED Rt. 3
St. Anne Sec. 21 40 acres

SCHREIB, O. K. Rt. 2
St. Anne 90 acres

SIKMA, HARRY Rt. 3
St. Anne Sec. 21 40 acres

SIKMA, JAKE Rt. 3
St. Anne Sec. 21 40 acres

SIKMA, PETER Rt. 3
St. Anne Sec. 21 20 acres



SICKLES, WILLIAM Sec. 30 Rt. 3
St. Anne 80 acres

SIROIS, EARL Rt. 3
St. Anne Sec. 27 140 acres

SIRIOS, EARL Rt. 3
St. Anne Sec. 21 90 acres

SIROIS, FLOYD Rt. 3
St. Anne Sec. 34 13 acres

SMITH, CALVIN Rt. 3
St. Anne Sec. 20 40 acres

SMITH, CALVIN Rt. 3
St. Anne Sec. 20 180 acres

SMITH, HAROLD Rt. 3
St. Anne Sec. 16

SMITH, H. T. Rt. 3
St. Anne Sec. 20 67 acres

SPRIMONT, JULIAN Rt. 2
St. Anne W. Clement Ten. 180 acres



ST. ANNE GRAIN & SUPPLIES
St. Anne Gene Poskin Mgr.
Grain-Feeds-Seeds-Coal

STROO, BYRON Rt. 2
St. Anne Sec. 28 20 acres

STROO, C. Sec. 28 Rt. 2
St. Anne TALLMAN, ANNA MRS.

STROO, NICK Rt. 2
St. Anne Sec. 28 10 acres

STYCK, HENRY Rt. 3
St. Anne Sec. 20 24 acres

STYCK, LOUIS Rt. 3
St. Anne Sec. 19 80 acres

TYSEN, BERNARD MRS. Rt. 3
St. Anne Sec. 16 5½ acres

SWEARINGEN, JESSIE Rt. 3
St. Anne Sec. 4 147 acres

VANDERMEER, CHAS. Rt. 3
St. Anne Sec. 27p 35 acres

THEMER, CHAS. A. Rt. 3
St. Anne Sec. 20 31 acres

VANDERMEER, FRED Rt. 3
St. Anne Sec. 28 20 acres



RAINBOW TRAILER PARK Sed.33 Rt. 2
St. Anne H. Delude Owner 40 acres

WANDERWAL, MAT Rt. 3
St. Anne Sec. 21 32 acres

VICKERY, FRED Rt. 3
St. Anne Sec. 24 40 acres

VICKERY ESTATE Rt. 3
St. Anne Sec. 19 20 acres

VOS, FRED Rt. 3
St. Anne Sec. 28 18 acres

VOSS, JOHN MRS. Rt. 3
St. Anne Sec. 28 10 acres

VOSS, RICHARD Rt. 2
St. Anne Sec. 27 80 acres

WEAVER, OSRO Rt. 2
St. Anne Sec. 28 40 acres

WEBSTER, JOHN Rt. 2
St. Anne Sec. 33 40 acres

WESTERHOFF, LIONEL R. Rt. 2
St. Anne Sec. 21 37 acres

WHITE, RALPH Rt. 3
St. Anne Sec. 19 40 acres

WINGERTER, FRANK Rt. 1
St. Anne Sec. 30 2½ acres

WILLIAM, J. F. Rt. 1
St. Anne Sec. 29 40 acres

WINGERTER, GEO. Rt. 1
St. Anne Sec. 30 160 acres

WILLIAMS, MAGEE
St. Anne Sec. 9 160 acres

YEATS, RALPH Rt. 2
St. Anne Sec. 30 109 acres

SALINA TOWNSHIP

BONFIELD

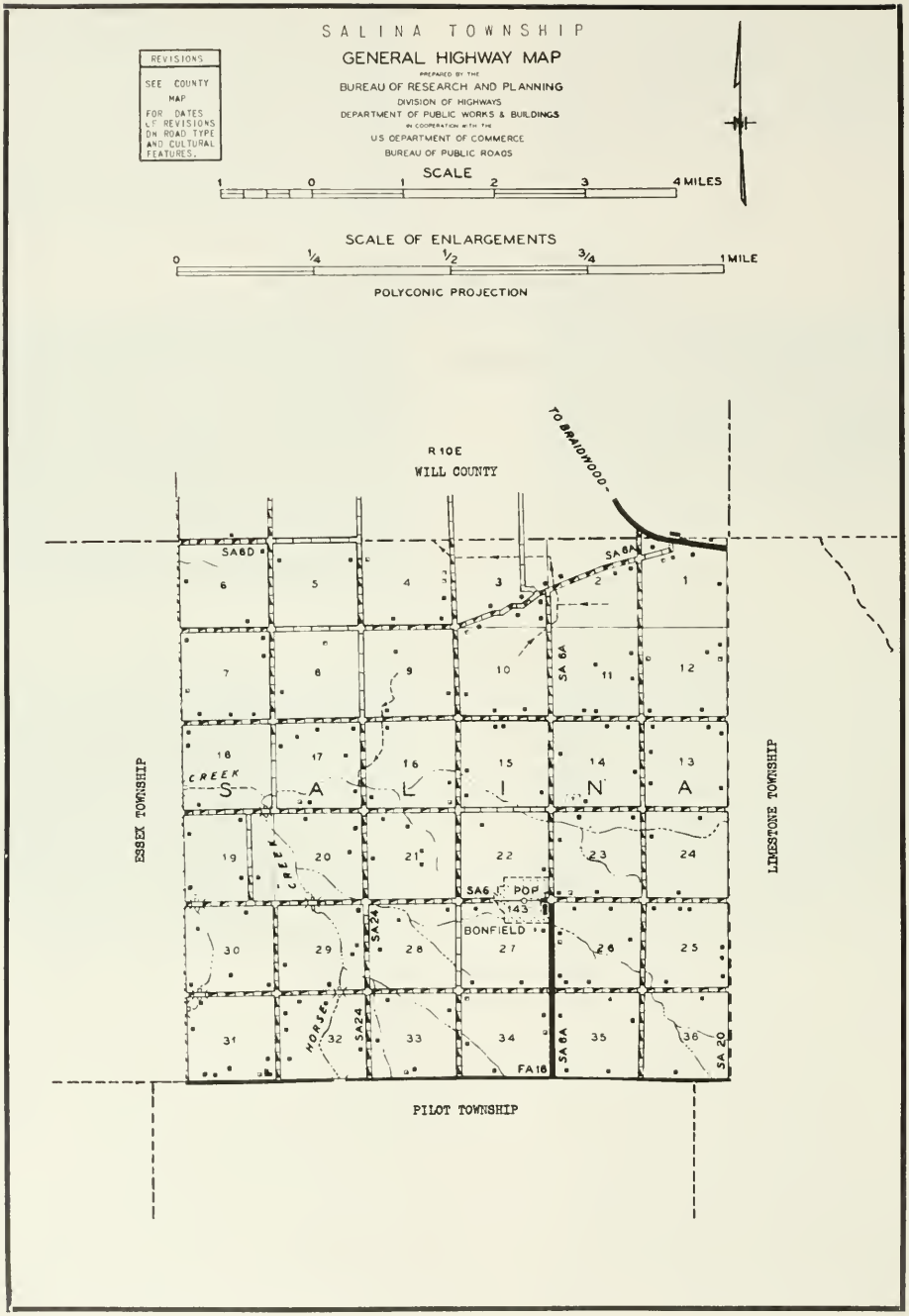
SALINA TOWNSHIP
GENERAL HIGHWAY MAP
PREPARED BY THE
BUREAU OF RESEARCH AND PLANNING
DIVISION OF HIGHWAYS
DEPARTMENT OF PUBLIC WORKS & BUILDINGS
IN COOPERATION WITH THE
U.S. DEPARTMENT OF COMMERCE
BUREAU OF PUBLIC ROADS
REVISIONS
SEE COUNTY MAP FOR DATES OF REVISIONS ON ROAD TYPE AND CULTURAL FEATURES.
SCALE
1 0 1 2 3 4 MILES
SCALE OF ENLARGEMENTS
0 1/4 1/2 3/4 1 MILE
POLYCONIC PROJECTION
R 10 E
WILL COUNTY
TO BRAIDWOOD
ESSEX TOWNSHIP
LIMESTONE TOWNSHIP
PILOT TOWNSHIP
SALINA
CREEK
HORSE
BONFIELD
POP 143
SA 6
SA 6A
SA 8D
SA 24
SA 20
FA 16
1 2 3 4 5 6
7 8 9 10 11 12
13 14 15 16 17 18
19 20 21 22 23 24
25 26 27 28 29 30
31 32 33 34 35 36

BONFIELD

Founded nearly seventy-five years ago, the incorporated village of Bonfield today has a population of 143. It is located in the fertile farming country west of Kankakee city. When first platted about 1882, Bonfield was called Verkler. This village is the only community in Salina Township, which has a total population of 788. The township was organized in 1855 and its first elected supervisor was James W. Burgess. Among the earliest settlers of the township were William Hawker, R. H. Hawker, Nathan Lewis, John Palmer, E. W. Lewis and Charles Palmer, all of whom arrived in 1845 or 1846.

NORTHERN ILLINOIS COAL CORP.

LOCATED IN KANKAKEE AND GRUNDY COUNTIES

"Producers of the Lowest Ash Coal in the State of Illinois"

CUSTOM COAL AVAILABLE 6 DAYS A WEEK FROM 7:00 A.M.
TO 4:00 P.M. — EXCEPT SUNDAYS

CAR LOAD LOTS AVAILABLE BY CALLING CHICAGO OFFICE — STATE 2-3800

PHONE GARDNER 2081 WILMINGTON, ILLINOIS

CONLEY LUMBER COMPANY

SERVICE PLUS QUALITY

CONLEE CRAFT

GARAGES . . . COTTAGES
FARM BUILDINGS
PRE-CUT AND PANELIZED FOR
EASY ERECTION

Phone CHEBANSE 81
EMMITT CONLEY, Prop.

CHEBANSE, ILLINOIS

WOODLAWN TRAILER SALES

"Kankakees' Oldest Trailer Dealer"

ROUTES 45 and 52 at BROADWAY

SALES — PARK — SERVICE

C. G. SPIES



REUBEN E. LEHNUS

GRAIN DEALER

and

Grain - TRUCKER - Livestock

QUICK • DEPENDABLE SERVICE

Established 1929

REDDICK, ILL. PHONE 8F11

METHODIST CHURCH Bonfield

SACRED HEART CHURCH Bonfield
Thos. P. O'Brien

BONFIELD EVANGELICAL UNITED BRETHREN
Harold B. Flessner Pastor Bonfield

ST. JOSEPH CHURCH Cabery
Sec. 9 Rt. 1

BONFIELD GRADE SCHOOL
Bonfield

BALLY, FRED R. Sec. 22 Rt. 1
Bonfield R. Bally 155 acres

AHRENS, HARVEY C. Rt. 1
Bonfield Sec. 6 200 acres



BAUER, JOE Rt. 1
Bonfield Sec. 9 120 acres

BAKKER, PETE Rt. 1
Custer Park Sec. 5 80 acres

BAUER, JOE Sec. 16 Rt. 1
Bonfield E. Bauer 160 acres



BALLOTTO, STEVE Rt. 1
Bonfield Sec. 7 80 acres

BAUER, JOSEPH W. Sec. 10 Rt. 1
Bonfield Duwayne Bauer 160 acres

BERGMAN, ROBERT Rt. 1
Bonfield Sec. 35 4 acres

BONFIELD LUMBER CO
Bonfield Sec. 22

BRIGHT, JOSEPH Rt. 2
Bonfield Sec. 34 2 acres

BROWN, BURTON Rt. 1
Bonfield Sec. 15 180 acres

BROWN, GRETCHEN Sec. 22 Rt. 1
Bonfield L. Bauer 200 acres

BUCKMAN, HARRY Rt. 1
Bonfield Sec. 26 120 acres

BUCKMAN, WILLIAM ESTATE Rt. 1
Bonfield F. Buckman Mgr. 200 acres
Sec. 36

BUENTE, ARTHUR R.
Bonfield Sec. 4 155 acres

BUENTE, JOE Rt. 1
Bonfield Sec. 10 200 acres

OHART, FRED Rt. 1
Bonfield Sec. 10 160 acres



CHESTER, JENNIE Sec. 17 Rt. 1
Bonfield O. Meyer 126 acres

CHRISTOPHER, MERLE Rt. 1
Bonfield Sec. 14 40 acres

LOUIS CLODI SERVICE STATION Rt. 1
Bonfield Sec. 5 ½ acre

COLE, C. E. Rt. 1
Bonfield Sec. 28 ½ acre

DAU, WALTER Rt. 1
Bonfield Sec. 35 80 acres

DANIALS, DURWOOD Sec. 10 Rt. 1
Bonfield F. Crews 85 acres

DANIALS, DURWOOD Rt. 1
Bonfield Sec. 2 85 acres

DICK, F. EUGENE (Ren.) Sec. 30 Rt. 1
Essex B. Bruner 100 acres

DICKMAN, CARRIE MRS. Sec. 16 Rt. 1
Bonfield C. Wenzelman 280 acres

DIEFENBACH, WILLIAM G. Sec. 33
Bonfield R. Diefenbach 160 acres

DITTUS, GEORBE F. Rt. 1
Essex Sec. 31 160 acres

DUNN, WILLIAM Rt. 1
Bonfield Sec. 10 120 acres

DWYER DAVID Rt. 1
Bonfield Sec. 2 160 acres

DWYER, VINSON Sec. 10 Rt. 1
Bonfield J. Woods 140 acres

EVANS, JEROME Sec. 12 Rt. 1
Bonfield J. Evans 118 acres

EMLING, FRANK Sec. 29 Rt. 1
Essex L. Denault 160 acres

FECKE, ED. J. Rt. 1
Bonfield Sec. 20 160 acres

EMLING, FRANK P.
Bonfield Sec. 22 5 Lots

FECKE, ED. & SONS Rt. 1
Bonfield Sec. 20 240 acres

EVANS, JEROME Sec. 12 Rt. 1
Bonfield J. Evans 118 acres

FECKE, FRANK MRS. Sec. 16 Rt. 1
Bonfield H. Hertz 180 acres

FECKE, FRANK J. Rt. 1
Bonfield Sec. 20 80 acres

FREISE, ELMER N.
Bonfield Sec. 22 160 acres

FICKIE, EDWARD Sec. 35 Rt. 1
Bonfield G. Tholen 160 acres

FRIESE, H. K. MRS. Sec. 23 Rt. 1
Bonfield W. Hartman 140 acres

FLEMING, JAMES
Bonfield Sec. 17 80 acres



GAUS, LILLIE Sec. 32 Rt. 1
Bonfield F. Clodi 120 acres

FORD, RUSSELL J. Rt. 1
Bonfield Sec. 10 80 acres

GEELAN, RAY Rt. 1
Essex Sec. 1 240 acres

GIERKE, ELDEN Rt. 1
Bonfield Sec. 7 40 acres

HALL, FRED Rt. 1
Bonfield Sec. 21 160 acres

GILBORNE, JOHN MRS. Rt. 1
Bonfield B. Kirchner & R. Craig

HANSING, JOHN H. Rt. 1
Bonfield Sec. 23 32 acres

CLENDENING, HENRY Rt. 1
Bonfield Sec. 17 120 acres

HALME, JOSEPH Rt. 1
Bonfield Sec. 7 80 acres

GOLDING, JOHN Sec. 33 Rt. 1
Bonfield L. Bertrand 160 acres

HAIGH, J. W. Rt. 1
Bonfield 40 acres

HAWKER, GEORGE A. MRS. Rt. 2
Kankakee Sec. 12 179 acres

HENRY, L. L. Sec. 12 Rt. 1
Bonfield Kirchner 80 acres

HERSHCER, GODFREY Sec. 36 Rt. 1
Bonfield E. Herscher Ten. 160 A
In Fam. Over 75 Years.

HERSCHER, JOHN Rt. 1
Essex Sec. 31 148 acres

HERTZ FARM Sec. 28 Rt. 1
Bonfield O'Brecht 160 acres

HERTZ, JOHN Rt. 1
Bonfield Sec. 34 200 acres

KERTZ, MINNIE Rt. 1
Bonfield Sec. 13 80 acres

JAICOMO, A. P. Rt. 2
Bonfield Sec. 22 3 acres

JEFFERS ESTATE Sec. 29 Rt. 1
Bonfield F. Shaper Ten. 200 A

JENSEN, INGVART B. Rt. 1
Bonfield Sec. 12 205 acres

KEERBS, ERWIN Sec. 22 Town
Bonfield $3\frac{1}{2}$ acres

KIRCHNER, ARTHUR R
Essex 140 acres

KIRCHNER, BEN
Bonfield Sec. 21 160 acres

KIRCHNER, IRVIN Rt. 1
Boofield Sec. 31 212 acres

KIRCHNER, MARTIN Rt. 1
Essex Sec. 30 160 acres

KIRCHNER, MARTIN G. Rt. 1
Bonfield Sec. 32 660 acres

KIRCHNER, SAM Rt. 1
Bonfield Sec. 20 80 acres

KIRCHNER, SAMUAL & SON Rt. 1
Bonfield Sec. 21 40 acres

KREPPS, ERVIN town
Bonfield Sec. 23

KROESCH, JOHN Rt. 1
Essex Sec. 31 160 acres

KRULL, HENRY Rt. 1
Custer Park Sec. 5 80 acres

KUKUCK, FRANCIS Rt. 2
Kankakee Sec. 12 240 acres

LEAUGE, WILLIAM A. Rt. 1
Bonfield Sec. 10 21 acres

LEHNUS, FLORENCE Sec. 32 Rt. 1
Bonfield R. Lehnus 160 acres

LEHNUS, FLORENCE Sec. 34 Rt. 1
Bonfield E. Shreffler 120 acres

LEHNUS, LESLIE Rt. 1
Bonfield Sec. 29 160 acres

LOVE, HENRY Rt. 1
Custer Park Sec. 1 38 acres

LYNCH, ERNEST Rt. 1
Bonfield Sec. 2 13 acres



MARION, HATTIE Rt. 1
Bonfield Sec. 23 100 acres

MARTIN, MARY Rt. 1
Bonfield Sec. 21 200 acres

MARTIN, MARY A. Sec. 21 Rt. 1
Bonfield P. Bolatto 120 acres

MC BROOM, VICK Rt. 1
Bonfield Sec. 32 200 acres

MC GILERY, FLORENCE Sec. 15 Rt. 1
Bonfield 1 acre

MC GILLIVRAY, FLORENCE Rt. 1
Bonfield 70 acres

MC GILLIVARY, WM. Sec. 10 Rt. 1
Bonfield C. Reardanz 125 acres

MC GILLIVARY, WM. Rt. 1
Bonfield Sec. 10 80 acres

MC GINNIS, J. L. Sec. 12 Rt. 1
Bonfield V. Withaft 160 acres

MC GREGOR, R. C. Rt. 2
Kankakee Sec. 13 160 acres

MEYER, VIRGINIA MRS. Sec21 Rt. 1
Bonfield L. Meyer 160 acres

MEYER, WM. Rt. 1
Bonfield Sec. 22 120 acres

MORSE, CHAS. C. Rt. 1
Bonfield Sec. 32 100 acres

ORWIG, FRANKLIN Sec. 10
Bonfield Sec. 10 200 acres

MOTZIG, ALFERD Rt. 1
Custer Park Sec. 1 240 acres

FOLTZ, HERBERT Rt. 1
Bonfield Sec. 40 acres

NEHLS BROS. Rt. 1
Bonfield Sec. 17 120 acres

PIPER, FRED Rt. 1
Bonfield Sec. 33 213 acres

ORTMAN, CHARLES Sec. 7 Rt. 1
Bonfield B. Love 130 acres

PIPER, FRED Sec. 33 Rt. 1
Bonfield A. Grumish Ten. House

PIPER, JAMES Rt. 1
Bonfield Sec. 32 160 acres

REARDANZ, CHARLES Rt 1
Bonfield Sec. 10 120 acres

POMMIER, H. R. DR. Sec. 19 Rt. 1
Essex W. Hiser 160 acres

REARDANZ, HERMAN Rt. 1
Bonfield Sec. 2 70 acres



PRINCE, EDNA Sec. 4 Rt. 1
Bonfield W. Reardanz 400 acres

REARDANZ, KENNETH Rt. 1
Bonfield Sec. 10 100 acres

RABIDEAU, ALVIN Rt. 1
Bonfield Sec. 17 212 acres

REDDY, STEVE Rt. 1
Bonfield Sec. 29 45 acres



RIEGEL, EARL Sec. 14 Rt. 1
Bonfield R. Splear 158 acres

RIEGEL, ELMER Rt. 1
Bonfield Sec. 21 186 acres

RIEGEL, EARL Rt. 1
Bonfield Sec. 12 1½ acres

RINCK, MARTIN Rt. 1
Kankakee Sec. 6 40 acres

RIEGEL, EARL E. Rt. 1
Bonfield Sec. 14 150 acres

ROGGANBUCK, A. L. Rt. 1
Bonfield Sec. 2 160 acres

RIEGEL, ELMER Rt. 1
Bonfield Sec. 35 160 acres

ROSS, CHARLIE Rt. 1
Bonfield Sec. 23 120 acres

SARLLMAN, CHAS. Sec. 28 Rt. 1
Bonfield Milton Duchene 299 acres

SHREEFLER, ARCHIE Rt. 1
Bonfield Sec. 10 129 acres

SCHEIBLING, JOHN Rt. 1
Bonfield Sec. 14 120 acres

SCHMIDT, HENRY Rt. 1
Bonfield Sec. 29 80 acres

SCHWARK, ED. Sec. 27 Rt. 1
Bonfield M. Schward Ten. 160 acres

SCHWARK, EDW. F. Rt. 1
Bonfield Sec. 22 2 acres

SCHWARK, WM. Sec. 21 Rt. 1
Bonfield C. Sharper 200 acres

SEEGER, LOUIS Sec. 30 Rt. 1
Essex C. Lehnus 140 acres

SEIMETZ, CLARA Rt. 1
Bonfield Sec. 25 160 acres

SHREFFLER, ORVAL N. Rt. 2
Kankakee Sec. 13 82 acres

SHERRILL, HERBERT Rt. 1
Bonfield Sec. 2 60 acres

SHREFFRER, ELWOOD Rt. 1
Bonfield Sec. 32 80 acres

SHIMMIN, GORDON Rt. 1
Bonfield Sec. 36 120 acres



SMITH, JOSEPH Sec. 34 Rt. 1
Bonfield W. Fortier 160 acres

SHREFFLER, FAYETT E. Rt. 2
Kankakee Sec. 12 120 acres

SOUCIE, P. A. Rt. 1
Bonfield Sec. 23 160 acres

STEHR, CLARENCE Rt. 1
Bonfield Sec. 10 80 acres

STEHR, OSCAR Rt. 1
Bonfield Sec. 23 80 actes

ST. GERMAINE, DON Rt. 1
Bonfield Sec. 8 40 acres

ST. GERMAINE, DON Rt. 1
Bonfield Sec. 17 80 acres

SWARK, ED Rt. 1
Bonfield Sec. 26 200 acres

TRICKEL, JESSIE
Custer Park Sec 6 120 acres

TAYLOR ESTATE (E.N.) Rt. 1
Bonfield Sec. 1 115 acres

TAYLOR, FRANCIS Rt. 1
Bonfield 80 acres

TURGENT, DONALD Rt. 1
Bonfield Sec. 17p 160 acres

HEELER, VIDA & NORGAARD, DOLLY
Bonfield Walter, H. Sec. 25 Rt. 1



VINING, A. R. Rt. 1
Bonfield Sec. 10 100 acres

VINING, S. E. Rt. 1
Bonfield Sec. 10 120 acres



VOIGT, CLARENCE R.
Bonfield Sec. 23 160 acres

VOIGT, EDWARD Sec. 26 Rt. 1
Bonfield Frey H.B. Corn Dealer 120A

VOIGT, MARY Sec. 27 Rt. 1
Bonfield L. Voigt Ten. 240 acres

WAGNER, ED. & GERALD Rt. 1
Bonfield Sec. 21 300 acres



WAGNER, GERALD M. Rt. 1
Bonfield Sec. 28 300 acres

WALTER, BEN & ANNA Rt. 1
Bonfield Sec. 24 160 acres

WALTER, DAN A. Rt. 1
Bonfield Sec. 25 316 acres

WALTHERS, ALBERT Sec.5 Rt. 1
Custer Park H. Walthers 130 acres

WALTHERS, EARL Rt. 1
Custer Park Sec. 34 20 acres

WELLS, LLOYD Rt. 1
Essex Sec. 19 10 acres

WENDLING, FLORENCE Rt. 1
Bonfield Sec. 23 80 acres



WENZELMAN, EMMERSON Rt. 1
Bonfield Sec. 8 60 acres

WENZELMAN, OTTO
Bonfield 35 acres

WORRELL, E. D. Rt. 1
Bonfield Sec. 2 80 acres

WINGERT, CLARENCE Rt. 1
Bonfield Sec. 13 159 acres

YEATES, BURNET T. Rt. 1
Bonfield Sec. 4 200 acres

WINGERT, HAROLD Rt. 1
Bonfield Sec. 10 160 acres

YEATES, ELMER Rt. 1
Bonfield Sec. 2 156 acres

WITHAFT, HENRY Rt. 1
Bonfield Sec. 10 90 acres

YEATES, ELMER Sec. 2 Rt. 1
Bonfield E. Spleär 156 acres

YEATES, HOWARD Rt. 2
Kankakee Sec. 12 140 acres

YEATES, LAURA MRS. Sec. 12 Rt. 2
Kankakee A. Kuick 40 acres

SUMNER TOWNSHIP

WHITAKER

SUMNER TOWNSHIP

GENERAL HIGHWAY MAP

PREPARED BY THE
BUREAU OF RESEARCH AND PLANNING
DIVISION OF HIGHWAYS
DEPARTMENT OF PUBLIC WORKS & BUILDINGS
IN COOPERATION WITH THE
U.S. DEPARTMENT OF COMMERCE
BUREAU OF PUBLIC ROADS

REVISIONS

SEE COUNTY MAP FOR DATES OF REVISIONS ON ROAD TYPE AND CULTURAL FEATURES.

SCALE

1 0 1 2 3 4 MILES

SCALE OF ENLARGEMENTS

0 1/4 1/2 3/4 1 MILE

POLYCONIC PROJECTION

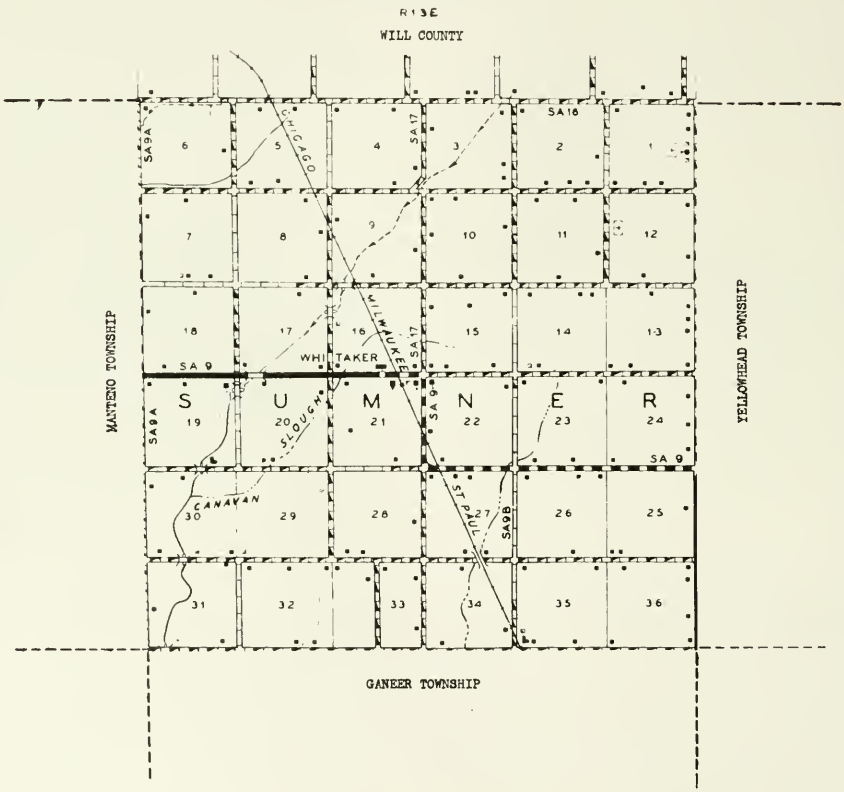

WHITAKER

Only community of Sumner Township, northeast of Kankakee city, is the small village of Whitaker, with a population of twenty-one. It is served by the postoffice at nearby Grant Park. Whitaker is located on the Chicago, Milwaukee, St. Paul & Pacific Railroad and serves as a shipping point for the farming area around it. The township in which it is located has a total population of 551. Named after Cnarles Sumner, noted American statesman, Sumner Township was organized in 1856 and its first elected supervisor was John Kile.

ZIONS LUTHERAN CHURCH Grant Park
Rt. 2 Sec. 1 3 acres Built 1872.
423 Enrollment. Rev. W. Fedderson

SUMNER CONSOLIDATED SCHOOL DIST. #254 Grant Park Sec. 21-22

SUMNER CONSOLIDATED SCHOOL DIST. #254 Grant Park Sec. 21-22

ATHANATOS, WILLIAM & CLARA Rt. 2
Manteno F. Campbell Ten. 245 acres
Sec. 18

BASKERVILLE, A. J. Sec. 4 Rt. 1
Grant Park H. Krohn Ten. 180 acres

BARRIE, ARTHUR
Manteno W. Barrie 120 acres

BIRNFELD, JOHN Sec. 36 Rt. 1
Grant ParkE. Senesac Ten. 200 acres

BARRIE, LESTER Rt. 1
Grant Park Sec. 34 77 acres

BLANCHETTE, LEO Rt. 2
Manteno Sec. 31 160 acres



BARRY, HENRY Rt. 1
Manteno Sec. 21 240 acres

BOBBITT, NEWMAN W. Sec. 32 Rt. 2
Manteno A. Surprenant Ten. 160 A

BOICKEN, MILFORD Sec. 7 Rt. 2
Grant Park G. Boicken 120 acres

BRINKMAN, O. C. Sec. 19 Rt. 2
Manteno E. Laney Ten. 240 acres

BOICKEN, WILMER Rt. 2
Grant Park Sec. 2 119 acres

BUNTE, ELMER Rt. 1
Grant Park Sec. 6 199 acres

BOUCHARD BROS. Sec. 28 Rt. 2
Grant Park E. Ponton Ten. 200 acres

BYDALEK, EVELYN MRS. Sec.36 Rt. 1
Grant Park E. Marcotte

BRADY, JAMES Rt. 1
Ganeer SEC. 2 Floyd Weakley

CIRKS, ENNO Rt. 2
Grant Park Sec. 13 100 acres

CLAPPSADDLE ESTATE Rt. 1
Grant Park Sec. 36 282 acres

CRAWFORD, FRANK Rt. 1
Grant Park Sec. 21 80 acres

CYRIER, LIONEL Sec. 8 Rt. 2
Manteno L. Kuntz Ren. 240 acres

DENEKE, SOPHIA MRS. Sec. 3 Rt. 2
Grant Park O. Hamann Ten. 200 acres

DENNIS BROS Rt. 1
Grant Park 433 acres

DENNIS BROS.
Grant Paek

DENNIS BROS.
Grant Park Sec. 27 425 acres

DENNIS, CHAS. R.
Manteno

DENNIS, M. N. Rt. 1
Grant Park Sec. 27

ECKHOFF, CHARLES Rt. 2
Grant Park Sec. 5 200 acres

DESLAURIERS, ALMA Sec. 16 Rt. 2
Grant Park D. Langlois Ten. 80 acres

EHLERS, EMMA MRS. Sec.20 Rt. 2
Grant Park J. Clausing Ten. 200 A

DE YOUNG, ROBERT Rt. 2
Grant Park Sec. 21 240 acres

WHITAKER FARMERS CO-OPERATIVE GRAIN
Grant Park W. Fedderson Mgr.
Rt. 2

DWYER, VINCE Sec.15 Rt. 2
Grant Park J. Harms Ten. 120 acres

FAULKNER, H. W. Rt. 1
Grant Park Sec. 32 160 acres

GAMBLE, FRANKLIN Rt. 1
Grant Park Sec. 35 296 acres

GORMAN, H. U. Rt. 1
Grant Park S. Pipper 200 acres

GERDES, ROLLAND Rt. 2
Grant Park Sec. 21 160 acres

BLANCHETTE, AUREL Sec. 30 Rt. 2
Manteno Sec. 30 160 acree

GORDON, ORA M. Rt. 1
Grant Park B. Hamann Ten. 160 acres

GRANGER, CLAUDE Sec. 9 Rt. 2
Grant Park E. Bohl Ren. 160 acres

GORMAN, ED
Grant Park Sec. 9 160 acres

HAGENOW, GEO. Rt. 2
Manteno Sec. 9 240 acres

HAMANN, EDWARD G. Sec. 24 Rt. 1
Grant Park W. Hamann Ten. 135 acres

HAMNAN, HERBERT Rt. 1
Grant Park Sec. 27 80 acres

HAMANN, ROBERT B. Sec. 15 Rt. 1
Grant Park R. Hamann Ten. 160 A

HAMANN, RUDOLPH
Grant Park Sec. 23 160 acres

HAUT, DONADD Rt. 1
Grant Park Sec. 36 1 acre

HEIDEMANN, SOPHIE MRS. Sec. 1 Rt. 2
Grant Park A. Heidemann Ten. 106 A

HEUSING, ALVIN Sec. 11 Rt. 2
Grant Park J. Rascher 99 acres

HEUSING, HENRY Sec. 12 Rt. 2
Grant Park M. Boicken Ten. 192 A

HEUSING, LEO Rt. 2
Grant Park Sec. 3 160 acres

HEUSING, SOPHIA Sec. 9 Rt. 2
Grant Park E. Heldt Res. 200 acres

HOEVET, LEON Rt. 1
Grant Park Sec. 24 160 acres

HOEVET, MINNIE MRS. Sec. 15 Rt. 1
Grant Park M. Hoevet Ten. 120 acres

HOFFMAN, JOHN H. Sec.36 Rt. 2
Grant Park E. Jacobson Ten. 160 A

HOLTZ, EARL E. Rt. 1
Grant Park 200 acres

HOWARD, RAYMOND Rt. 2
Grant Park Sec. 1 80 acres

HUBBEL, P. A. Rt. 2
Grant Park M. Goers Ten. Sec. 13

JEFFERS, E. A. ESTATE Rt. 2
Grant Park N. LaMore 200 acres

JEFFERS, E. A. ESTATE Rt. 1
Grant Park J. Langlois 240 acres
Sec. 27

JOHNSON, ETHAN A. Sec. 33 Rt. 1
Grant Park L. Barrie 160 acres

JOYCE, FRANS Rt. 2
Manteno Sec. 28 80 acres

KARHNEY, ROSANNA Rt. 2
Grant Park Sec. 9 120 acres

KEETON, WM. & SHIPLEY, BESSIE
Grant Park Sec.34 240 acres
S. Hardy Ten.

KERSHAW, GLEN & ED Sec.30 Rt. 2
Manteno L. Blanchette Ten. 160 A

KOEAN, LA VERN Rt. 2
Peotone 156 acres

KOENNING, GEORGE Sec.13-14 Rt. 2
Grant Park C. Pansa Ten. 160 acres

KRIESCHER, MARTIN Sec.27 Rt. 1
Grant Park V. McBroon Owner 200 A

KOEPKE, BERTHA W. Rt. 2
Peotone R. Kannberg Ten. 140 acres

KURTH, OTTO Rt. 2
Grant Park Sec. 3 113 acres

KOOP, EDWIN Rt. 2
Grant Park Sec. 4 280 acres

KUTEMEIER, GEORGE Sec. 14 Rt. 1
Grant Park R. Kutemeier Ten. 120 A

KOOP, EDWIN Rt. 2
Grant Park Sec. 4 80 acres

KUTEMEIER, HELEN Rt. 1
Grant Park Sec. 21p 120 acres

LAMORE, NOAH Sec. 16 Rt. 1
Grant Park B. Lamore 240 acres

LONGTIN, ARMAND Rt. 2
Grant Park Sec. 21 160 acres

LARSON, TRUMAN Rt. 1
Grant Park Sec. 26 160 acres

LANOUE, LIONELL Rt. 2
Manteno Sec. 17 160 acres

LONGFIELD, EDWARD Rt. 2
Melrose Park Sec. 5

LAROCQUE, A. E. Sec. 17 Rt. 2
Grant Park E. Piper Ten. 160 acres

LANGLOIS, WILLIAM & HELEN Rt. 2
Manteno R. Bigler Ten. 280 acres
Sec. 18

LIST, JOHN Rt. 1
Grant Park R. Blanchette Ten. 80 A

LOITZ, JOHN Rt. 2
Grant Park Sec. 11 160 acres

MAASS, ANNA MRS. Sec. 27 Rt. 1
Grant Park W. Matthias Ren. 160 acre

LONGTIN, RUTH Sec. 30 Rt. 1
Manteno L. Longtin Op. 208 acres

MACKIN, H. J. Rt. 1
Grant Park Sec. 25 640 acres

LONGTON, RUTH MRS. Rt. 2
Manteno

MACKIN, HENRY Sec. 24 Rt. 1
Grant Park E. Yeager Ten. 640 a

LUHMANN, ALBERT Rt. 2
Grant Park 200 acres

MALEY, R. C. 200 acres Rt. 1
Grant Park Sec. 26 W. Greep Ren.

MARBEL HILL COCKER KENNEL Rt. 2
Grant Park W. Drake Sec. 21 7 acres

MARTENS, HERMAN Rt. 1
Grant Park Sec. 25 160 acres

MARTENS, WILLIAM Sec. 13 Rt. 1
Grant Park A. Martens Ten. 160 acres

MATTHIAS, CLARA Sec. 2 Rt. 2
Grant Park W. Boicken Ten. 100 acres

MATTHAIS, HENRY Sec. 1 Rt. 2
Grant Park E. Matthais Ten. 100 A

MATTHIAS, HENRY W. Rt. 2
Grant Park Sec. 3 120 acres

MC GREGOR, ANDREW J. Rt. 2
Grant Park Sec. 13 30 acres

MAY, HENRY Sec. 15 Rt. 1
Grant Park D. Langlois Ten. 80 acres

MECKLENBURG, HENRY Rt. 1
Grant Park Sec. 4 152 acres

NELSON, NELS W. Rt. 2
Grant Park Sec. 6 106 acres

JOHNSON'S REPAIR SHOP Rt. 2
Grant Park. MOORE, BILLY JOE
Grant Park Rt. 2

PETERS, HERMAN Sec. Rt. 1
Grant Park L. Fick Ten. 180 acres

MORGAN HORSE FARM Sec. 7 Rt. 2
Manteno O'Niell Bfos. 160 acres

PIPER, RUSSELL Rt. 1
Grant Park Sec. 24 106 acres

MORGAN, RAY Sec. 31 Rt. 2
Manteno E. Longtin Ten. 240 acres

PORTER, DOROTHY Sec. 8 Rt. 2
Grant Park D. Langhorst Ren. 160 A

PRICE ESTATE Rt. 1
Grant Park Sec. 26 160 acres

RAYMOND, EUGENE Sec. 32 Rt. 2
Manteno L. Benoit Ten. 200 acres

PRICE EST. Rt. 1
Grant Park Sec. 35 100 acres

REILL, JOHN H. Rt. 1
Grant Park Sec. 35 12 acres

RASCHE, EDWIN Rt. 2
Grant Park Sec. 2 120 acres

REDFIELD, E. Rt. 1
Grant Park A. Martens Ren. 160 a

RASMUSSEN, LOUIS Sec.16 Rt. 2
Grant Park O. Nietfeldt Ten. 163 A

RIECHERS, LELAND Rt. 1
Grant Park Sec. 22 160 acres

SALZMAN, LOUIS Rt. 2
Manteno Sec. 32 150 acres

SALZMAN, LOUIS Rt. 2
Manteno 200 acres

SCHNEIDIER, ANNA Sec.9 Rt. 2
Grant Park A. Schneider, Ten. 120 A

SCHNEIDER, CLARENCE Rt. 2
Grant Park Sec. 1 157 acres

SCHNEIDER, CHARLES Rt. 2
Grant Park Sec. 13

SCHOENWALD, FRED W. Sec.15 Rt. 1
Grant Park L. Sullivan Ten. 120 A

SCHROEDER, ALBERT H. Rt. 2
Grant Park Sec. 1 118 acres

SCHROEDER, ELMER Box 40 Rt. 2
Grant Park Sec. 10 125 acres

SCHROEDER, H. F. Sec.8 Rt. 2
Grant Park H. Wolf Ren. 160 acres

SCHURMAN, HENRY Rt. 2
Grant Park Sec. 8 120 acres



SCHROEDER, IRVIN Rt. 2
Grant Park Sec. 9 220 acres

SCHROEDER, MILDRED Rt. 2
Grant Park Sec.10 160 acres

SENESAC, RENE Rt. 2
Manteno Sec. 19 1 acre



SERGEANT, H. E. Rt. 1
Grant Park 218 acres

SUENKEL, EMIL Sec. 11 Rt. 2
Grant Park E. Plante Ten. 160 acres

SURPRENANT, LAWRENCE Rt. 2
Manteno Sec. 31 160 acres

TEMME, EVERETT Rt. 1
Grant Park Sec. 27 120 acres

TURK ESTATE Sec. 20 Rt. 2
Manteno J. Peterson & Son Tens. 200 A

TEMME, ROBERT Rt. 2
Grant Park Sec. 9 160 acres

VANDERAA, GERRIT Rt. 1
Grant Park Sec. 14 20 acres

THIESFELD, FRED Sec. 6 Rt. 2
Grant Park W. Kutmeir Ten. 290 a

WEBER ESTATE Sec. 24 Rt. 1
Grant Park H. Weber Ten. 160 acres

TOWMAN, JOE Rt. 2
Manteno Sec. 28 240 acres

WHITAKER GRAIN CO Rt. 2
William Johnson, Tenant Grant Park

WHITE, BUD Rt. 2
Manteno Sec. 8

WIECHEN, WALTER Rt. 2
Grant Park Sec. 6 198 acres

WICTENDAHL, GILBERT Rt. 2
Grant Park Sec. 1 130 acres

ZANDER, EDWARD Rt. 1
Grant Park Sec. 24 80 acres

YELLOWHEAD TOWNSHIP

SHERBURNVILLE

GRANT PARK

SOLLITT

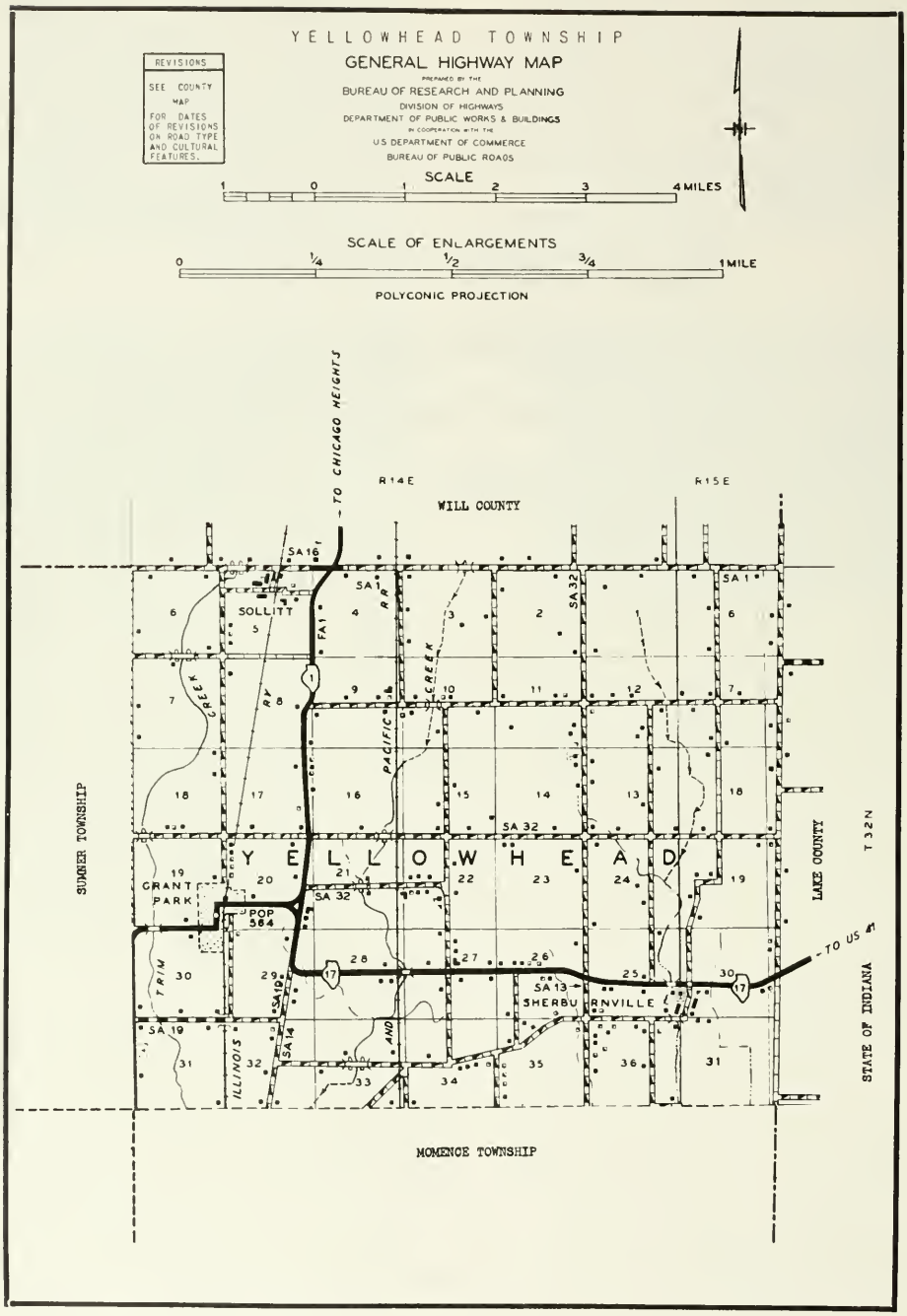
YELLOWHEAD TOWNSHIP
GENERAL HIGHWAY MAP
PREPARED BY THE
BUREAU OF RESEARCH AND PLANNING
DIVISION OF HIGHWAYS
DEPARTMENT OF PUBLIC WORKS & BUILDINGS
IN COOPERATION WITH THE
U.S. DEPARTMENT OF COMMERCE
BUREAU OF PUBLIC ROADS
REVISIONS
SEE COUNTY MAP FOR DATES OF REVISIONS ON ROAD TYPE AND CULTURAL FEATURES.
SCALE
1 0 1 2 3 4 MILES
SCALE OF ENLARGEMENTS
0 1/4 1/2 3/4 1 MILE
POLYCONIC PROJECTION
N
TO CHICAGO HEIGHTS
R14E
R15E
WILL COUNTY
SA 16
SA 1
SA 32
SOLLITT
FAI
RR
CREEK
PACIFIC
RV
TRIN
ILLINOIS
AND
YELLOWHEAD
GRANT PARK
POP 564
SA 19
SA 14
SA 13
SHERBURNVILLE
TO US 41
SUMMER TOWNSHIP
LAKE COUNTY
T 32 N
STATE OF INDIANA
MOMENCE TOWNSHIP

GRANT PARK

On historic State 1, in the northeast portion of the county, is located the incorporated village of Grant Park, with a population of 564. In addition to several retail stores and service establishments, the village contains banking facilities and a postoffice. Through it runs the Chicago & Eastern Illinois Railroad. Grant Park was founded in 1869 by C. C. Campbell. Today, it is the principal community of Yellowhead Township, which has a total population of 1,562. Deriving its name from an early Indian chief of the region, Yellowhead Township was organized in 1853 and its first supervisor was Russell Seager. The first settler of the township was Madison Collins, who came in 1833 or 1834.

SOLLITT

Another community in Yellowhead Township is the small village of Sollitt, located north of Grant Park near the Will County line. It has a population of fifty-three. The village is situated on the Chicago & Eastern Illinois Railroad and just west of State 1.

GRANT PARK

SHERBURNVILLE

Also in Yellowhead Township is the old hamlet of Sherburnville. A description of it written seventy-five years ago says that the village "contains two general stores, a postoffice, one blacksmith shop, a fine church edifice, and an excellent schoolhouse."

MANTENO STATE BANK

Manteno, Illinois

"A Bank Where You Are Always Welcome"

PHONE 8-2051

MEMBER
FEDERAL DEPOSIT INSURANCE CORPORATION

MEMBER
FEDERAL RESERVE SYSTEM

MARBIL HILL KENNELS

COCKER SPANIELS — SIAMESE CATS

PUPPIES • GROOMING • BOARDING • STUD SERVICE

Healthy, well dispositioned puppies with that real "Cocker Look"

PHONE - GRANT PARK 5-2711

MARIA AND BILL DRAKE

6 miles east of Manteno on Hospital Road

GRANT PARK, ILL.

FRANCIS W. SMITH AGENCY

PHONE 8-2051 • MANTENO, ILLINOIS

GENERAL INSURANCE

FIRE • WIND • HAIL • CROP • AUTOMOBILE • FARM INSURANCE

REAL-STATE AND FARM LOANS

ARTHUR HEIDEMANN
President

G. H. EKHOFF
Secretary-Treasurer

Grant Park Co-Operative Grain Company

CAPITAL $30,000.00
Elevators Located at Grant Park and Brack
V. RALOFF, *Manager*

Grain, Feed, Seed, Fertilizer
GRANT PARK, ILLINOIS

COMMUNITY HALL
Grant Park Sec. 30

Rt. I
½ acre

METHODIST CHURCH Grant Park
Rev. Irving Kenyon. Erected 1878
105 Members.

SHERBURNVILLE CHRISTIAN CHURCH. Sherburnville
Founded 1840. Sec. 30. Rt. 1. 2 acres.
Rev. Geol, A. Hess. (1936-1941) Built: 1941

ST. PAULS LUTHERAN Grant Park
Rt. 1 Sec. 11 2½ acres Founded 1869
R. A. Frick, Pastor. Enroll.: 345.

ST. PETERS EVANGELICAL & REFORMED CHURCH
Members: 366. Rev. A. F. Braun Grant Park

GRANT PARK COMMUNITY CONSOLIDATED
DIST. #261 ELEMENTARY BULDG.
Lowell Johnson Sup.

GRADE SCHOOL
St. George

GRANT PARK COMMUNITY HIGH SCHOOL
DIST. #306 Grant Park
Lowell Johnson Sup.

METONGA LAKE J. Hamilton Owner
Grant Park 67 acres

GRANT PARK SCHOOLS
Grant Park Lowell Johnson Sup.

METONGA LODGE J. Hamilton Owner
Grant Park

ALBERS, DORA MRS. Rt. 2
Grant Park E. Menke Ten. 118 acres

AMADOR, FRANK Rt. 1
Grant Park Sec. 25 1½ acres

ANDERSON, ADAM & LOUISE Rt. 1
6 Mile Grove Momence Sec. 34 37 A

ARFMAN, HAROLD Sec. 2 Rt. 2
Grant Park L. Seitz Ten. 80 acres

BACKUS, FRED Rt. 2
Grant Park Sec. 16 22 acres

BAKER, NELDA Rt. 2
Grant Park Sec. 21 38 acres

BAKER, SAM Rt. 2
Grant Park Sec. 16 60 acres

BALGEMANN, PAUL A. (TEN) Rt. 1
Grant Park J. Stoeven 116 acres
Sec. 14

BECHERER, L. H. Sec.18 Rt. 2
Grant Park L. Landry Ten. 200 acres

BECKER, GEORGE Rt. 1
Grant Park 97 acres

BECKER, WILLIAM C. Sec.13 Rt. 1
Grant Park E. Becker Ten. 80 acres

BEECHER ELEVATOR & GRAIN CO. Rt. 1
Sollitt J. Werner Owner 1½ acres
Sec. 5

BERNHSAD, FRED Sec. 3 Rt. 1
Beecher W. Bernhard Ten. 141 acres



BLIEVERNICHT, JOHN C. Rt. 1
Beecher Sec. 5 1 acre

BOHL, JOHN Sec. 23 Rt. 1
Grant Park H. Bohl 200 acres

BOHL, JOHN C. Sec. 24 Rt. 2
Grant Park A. Bohl, 200 acres

BOHL, JOHN JR. Rt. 2
Grant Park Sec. 4 160 acres

BRAATZ, OTTO F. Rt. 2
Grant Park Sec. 10 140 acres

BOICKEN, ELMER Rt. 1
Beecher Sec. 5 2 Lots

BREDEMEIER, FRED H.
Momence Sec. 6 & 7 306 acres

BOICKEN, HERMAN Rt. 2
Grant Park Sec. 8 176 acres

BREDEMEIER, WALTER Rt. 2
Grant Park E. Becker Ten. 186 acres

BOICKEN, LESTER Rt. 1
Grant Park Sec. 30 ½ acre

MEREYS BROTHERS Sec. 11 Rt. 2
Grant Park J. Demitt Ten. 288 acres

MEYERS BROTHERS Rt. 2
Grant Park Sec. 10 & 11

CARSTEN, HERMAN Rt. 1
Grant Park Sec. 23 80 acres

CARLIN, DAVE Rt. 1
Grant Park Sec. 26 6 acres

CARSTEN, HERMAN Rt. 1
Grant Park Sec. 23 100 acres

CARLSON, ALBERT Rt. 2
Grant Park

CARTER, VELMA MRS. Rt. 1
Grant Park 2½ acres

CARROL, JAMES J. Rt. 2
Grant Park Sec. 1 95 acres

CHALIFOUX, ALPHONSE Rt. 2
Grant Park Sec. 23 160 acres

CIRKS, ENNO — Rt. 2
Grant Park Sec. 18 — 80 acres

CLOIDT, FRED — Rt. 1
Beecher Sec. 5 — $\frac{1}{2}$ acre

COWGER, LAVERAL — Rt. 1
Beecher Sec. 5 — 187 acres

DANHOFF, JOE — Rt. 2
Grant Park Sec. 27 — 80 acres

DAVIS, HOWARD M. — Rt. 1
Beacher — 1 Lot

DEMENT BROS. Sec. 31 — Rt. 1
Momence M. Dement Res. — $157\frac{1}{2}$ acres
Fam. Home for 68 years.

DESENIS, GEORGE — Rt. 5
Beecher Sec. 5 — 1 acre

STANDARD SERVICE STATION — Rt. 1
Grant Park J. Tremblay Op. — Rt. 17

DYER, WAYNE ESTATE Sec.30 Rt. 1
Grant Park B. Edwards 297 acres

ECKHOFF, LE ROY W. Rt. 1
Grant Park Sec. 35 2 acres



EKHOFF, G. H. Sec. 7 Rt. 2
Grant Park G. R. Ekhoff Ten. 200 A

EKHOFF, RICHARD Rt. 2
Grant Park Sec. 9 227 acres

EKHOFF, G. H. Sec.7-12 Rt. 2
Grant Park M. Ekhiff Ten. 160 A

EINSPAHR, FRANK Rt. 1
Grant Park

EKHOFF, GARHARD Sec. 5 Rt. 2
Grant Park E. Ekoff Ten. 157 acres

ENGELKING, HAROLD F. Rt. 1
Grant Park Sec. 16 147 acres

ESSON, BLANCHE MRS. ESTATE Rt. 1
Grant Park H. Esson Ten. Sec. 19 154 A

FLUCK, BERT Rt. 2
Grant Park Sec. 18 160 acres

FARMERS CO-OPERATIVE GRAIN STORAGE
Grant Park

FRAUM, HERMAN Rt. 1
Grant Park Sec. 21 20 acres

FEDDLER, ELMER Sec. 17
Grant Park E. Kitchens ½ a

FRAUM, HERMAN MRS. Rt. 1
Grant Park C. Halleck Ten. 2½ acres

FEDDLER, ELMER & HENRY Rt. 2
Grant Park A. & F. Hartman, Ten.
Sec. 16 440 acres

GARBETT, FRANK Sec. 32 Rt. 1
Grant Park R. Garrett Op. 89 acres

GRAF, GEO Rt. 2
Grant Park Sec. 22 80 acres

GRAF, HERMAN Rt. 2
Grant Park Sec. 18 120 acres

GRANT PARK CO-OPERATIVE GRAIN COM-
Grant Park V. Raloff Mgr.

GRAVES, ARTHUR Rt. 1
Grant Park Sec. 26 80 acres

GRIMES, IRVIE Rt. 1
Grant Park Sec. 27 80 acres

GRIMES, MILTON & BROS.. Rt. 1
Grant Park Sec. 27

GUNSKA, J. Rt. 2
Grant Park Sec. 2 53 acres

HAASE, EDGAR Rt. 2
Manteno Sec. 7 200 acres

HAGENON, FRED Sec. 20 Rt. 2
Grant Park V. Langhorst Ten 130 acres

HAMANN, CARL Rt. 1
Grant Park Sec. 30



HAMANN, CLARENCE Rt. 1
Grant Park Packard, H. Sec. 29

HAMANN, GUSTAVE ESTATE Rt. 2
Grant Park C. Hamann Ten. 160 A

HAMANN, HERBERT Rt. 2
Grant Park Sec. 10 120 acres

HAMIESTER, FRED
Momence Sec. 4 160 acres

HAMILTON, EDWIN S. DR. Sec.19 & 20
Grant Park C. Heusing Ten. 278 A
Rt. 2

HAMILTON, EDWIN DR. Sec.20 Rt. 2
Grant Park M. Heusing Ten. 200 A

HANSEN, DAVID Rt. 2
Grant Park 3 acres

HAYDEN, MERITT Rt. 2
Grant Park R. Fowler Ten. 1 acre

HARTMAN, THATHUR Sec. 9 Rt. 2
Grant Park F. Hartman 240 acres

HELDT, ARTHUR J. Rt. 1
Grant Park Sec. 16 6 acres

HAYDEN, CLAUDE Rt. 1
Grant Park Sec. 27 240 acres

HELT, HENRY
Grant Park Sec. 24 100 acres

HAYDEN, MERRITT E. Rt. 2
Grant Park Sec. 27 80 acres



HENNING, GLENN D. Rt. 1
Grant Park Sec. 27

HERZ, PAUL Rt. 2
Grant Park Sec. 12 80 acres

HEUSING, ED Rt. 1
Grant Park Sec. 30 160 acres



HOEKSTRA, HERMAN Rt. 1
Grant Park Sec. 29 37 acres

HOFFMAN, ECKERT Sec.30 Rt. 1
Grant Park J. Shea 1 acre

HOFMAN, MARTIN Rt. 1
Grant Park Sec. 2 acres

HOLM, LOUIS SR. Sec. 31 Rt. 1
Grant Park L. Holm Jr. ¾ acre

HOLTZ, CARL H. Rt. 1
Grant Park Sec. 30 37½ acres

HOLTZ, EARL E. Rt. 1
Grant Park

HOMAN, JOHN M. Rt. 2
Grant Park Sec. 20 60 acres



HORN, ARTHUR & JACK Rt. 1
Grant Park Goss, G. & DeCoster, D.
Res. 18 acres



JOHNSON, JOSEPH L. Rt. 1
Momence Sec. 33 13½ acres

JOHNSTON, THOMAS Rt. 1
Grant Park Sec. 35 100 acres

JUNKER, HERMAN A.
Grant Park Sec. 9 120 acres

JUNKERS, MINNIE ESTATE Rt. 2
Grant Park T. Woods Ten. 77 acres
Sec. 9

KEENEY ESTATE Sec. 19 Rt. 1
Grant Park H. Keeney 80 acres
Keeney's Repair Shop Gen. Reparing.

KING, DELLA Sec. 31 Rt. 1
Grant Park E. Holmberg 240 acres

KING, SUE S Rt. 1
Grant Park A. Cirks 193 acres

KRAMER, HELEN MRS. Sec.2 Rt. 2
Grant Park G. Kramer Ten. 180 A

KLINE ESTATE Sec. 4 Rt. 1
Beecher E. Stolzenbach Ten. 147 acres

KRUGER, BILL 120 acres
Grant Park sec. 24 Rt. 1

KNISELY, ELWOOD Rt. 2
Grant Park 7 acres

KRUGER, WM. Rt. 2
Grant Park 22 acres

KOESTER, WM. A. Rt. 1
Momence Sec. 36 23 acres

KURTH, FRED Rt. 2
Grant Park Sec. 14 160 acres

LAGACY, GEORGE Rt. 1
Momence Sec. 35 100 acres

LOITZ BROS. Sec. 33 Rt. 1
Grant Park L. Bennette 200 acres

LANGHORST, WILLIAM H. Sec.17 Rt. 2
Grant Park V. Langhorst Ten. 125 A

LOITZ, BROS. Sec. 28 Rt. 2
Grant Park V. Trubach Ten. 160 acres

LEHNERT, MYRON H. Rt. 2
Grant Park Sec.14 140 acres

LOITZ BROS.
Grant Park Sec. 19

KEWKE, KATHERINE Rt. 1
Grant Park W. Lewke 210 acres

LOITZ BROS. Sec. 27 Rt. 2
Grant Park W. Schmidt Ten. 80 acres

LONG ACRES FARM Rt. 1
Grant Park H. Foltz Sec.30 271 A

LONGBONS, CAMERON Rt. 1
Grant Park Sec. 35 22 acres

LOVE, KEITH Rt. 1
Grant Park Sec. 31 240 acres

LOVE, KEITH Sec.36 Rt. 1
Momence E. Schroeder Ten. 120 acres



LOVERIN, FRANK A. Rt. 1
Lowell Sec. 30 330 acres



LOVEFIN, FRANK A. Rt. 1
Lowell



LUCCHESI ESTATE Sec. 25 Rt. 1
Lowell J. Pfau Ten. 120 acres

LUHMAN, JOHN Sec.17 Rt. 2
Grant Park G. Luhman Ten. 147 acres

LUSTER, OMER Rt. 2
Grant Park Woodwcrk & Upholstery
Shop 3½ acres

LUSTER, OMER Rt. 2
Grant Park 3½ acres

MARCOTTE, ALBERT Rt. 2
Grant Park Sec. 20 128 acres

MARCOTT, R. J. Rt. 2
Grant Park Sec. 5 160 acres

MARCOTT, RENENE Sec. 9 Rt. 2
Grant Park P. Marcott Ten. 180 acres

MARTENS, FRED Sec. 15 Rt. 1
Grant Park H. Martens Ten. 200 acres

MARTENS, FRED Sec. 2 Rt. 2
Grant Park H. Martens Ten. 213 A

MC KINSTRY, EVERETTE Rt. 1
Grant Park Sec. 24 147 acres

MC KINSTRY, EVERETT Rt. 1
Grant Park H. McKinstry Ten. 25 acres

MC KINSTRY, RALPH Sec. 21 Rt. 2
Grant Park Memory Lane Farm 200 A
Purchased By John Bennet in 1880

MC KINSTRY, RALPH Rt. 1
Grant Park Sec. 21 220 acres



MC KINSTRY, THOMAS Rt. 1
Grant Park F. Kurtz Op. 72 acres

MEETER, ANTHONY Sec. 36 Rt. 2
Momence H. Schroeder Ten. 120 A

MEIERS, JOSEPH MRS. Sec.36 Rt. 1
Momence W. Priebe Ten. 3 acres

MENKE, WILLIAM Sec. 22 Rt. 2
Grant Park E. Menke Ten. 120 acres

MIEHER, ROY Rt. 1
Grant Park 85 acres

MOODY, DWIGHT C. Rt. 1
Grant Park Sec. 36 17½ acres

MURRAY, R. J. Rt. 2
Grant Park 7 acres

MUSSMAN, G. W. Rt. 1
Grant Park Sec. 11 240 acres

NENTZOW, LOTTIE MRS. Sec.5 Rt. 1
Grant Park H.VonAleen Ten. 146 acres

MUSSMAN, G. W. Rt. 1
Grant Park R. Mussman Sec.14 120A

NISSEN, HULDA MRS. Rt. 2
Grant Park Sec. 1 2 acres

MUSSMAN, GILBERT Sec.13 Rt. 2
Grant Park H. & E. Herz Ten.

NORD, CLARENCE Sec. 16 Rt. 1
Grant Park E. Heldt Ten. 164 acres

NOTEBOOM, MARTIN Sec.32 Rt. 1
Grant Park R. Noteboom 147 acres

NOTEBOOM, MARTIN Rt. 1
Grant Park Sec. 29 43 acres

NOTEBOOM, MARTIN Rt. 1
Grant Park Sec. 32

OHM, C. G. Rt. 1
Grant Park Sec. 26 220 acres

OHM, C. G. Sec. 26 Rt. 2
Grant Park R.G. Ohm 220 acres

OHM, C. G. Rt. 1
Grant Park Sec. 26 220 acres

OHM, KENNETH Rt. 1
Grant Park Sec. 25

OPPENHUIS, WALTER E. Rt. 2
Grant Park Sec. 28 40 acres

OSBORN, LEONA MRS. Sec. 19 Rt. 1
Grant Park W. Johnson 80 acres

PECINKA, ROSS
Grant Park Sec. 15

OWENCAMP, HERMAN Box 148 Rt. 2
Grant Park Sec. 1 160 acres

PEMBLE, H. G. & NINA Rt. 1
Grant Park Sec. 26 145 acres

PALENSKE, LEO H. Sec. 32 Rt. 1
Grant Park L. Palenske 154 acres

PEMBLE, H. G. & NINA Sec. 26 Rt. 1
Grant Park V. Trubach Ten. 145 A

PALENSKE, LEO H. Sec. 36 Rt. 1
Momence A. Peters Ten. 162½ acres

PETERSEN, EIGIL Sec. 31 Rt. 1
Grant Park Kings Knoll 19½ acres

PFAU, JOHN Sec. 34 Rt. 1
Grant Park Mrs. L. Hellem Res. 20 A

PRICE, G. E. Sec. 17-16 Rt. 2
Grant Park C. Blair Caretaker 347 A

PFINGSTEN BROS. Rt. 2
Grant Park Sec. 12 80 acres

PRICE, HAROLD Sec. 8 Rt. 1
Grant Park E. Lance Ten. 380 acres

PFINGSTEN, AUG MRS. Rt. 2
Grant Park 160 acres



RADENACHER, JOE Sec. 2 Rt. 2
Grant Park J. Radenacher Ten. 164 A

PFINGSTON, A. W. Rt. 2
Grant Park Sec. 11 156 acres

RAETZ, ERNEST (TEN.) Rt. 1
Grant Park Sec. 30

REAMAN, ERNEST Rt. 1
Grant Park Sec. 26 82 acres

RODEMOCKER, JOE Rt. 2
Beecher 165 acres

RIECHERS, HENRY MRS. Sec. 1 Rt. 2
Grant Park R. Riechers Ten. 180 acres

ROSENBROCK, ANNA Rt. 1
Grant Park 140 acres

RITTER, LUTHER & IRENE MRS. Rt. 1
Grant Park Sec. 35 112 acres



ROSSENBROCK, ERNEST & MARIA Rt. 1
Grant Park Sec. 12p 160 acres

ROBERTSON, W. D. Sec. 30 Rt. 1
Holm, L. Sr. Grant Park 345 acres

ROSENBROCK, JOHN A. Rt. 1
Grant Park A. Rosenbrock Ten. 140 a

ROSENBROCK, W.
Grant Park

SCHNEIDER, CHARLES Sec.7 Rt. 2
Grant Park J. Korthauer Ten. 190 A

RUPRECHT, MARIA MRS. Sec.2 Rt. 2
Grant Park A. Haase Ten. 160 acres

SCHNEIDER, WILLIAM Rt. 2
Grant Park Sec. 16 25 acres

SCHNEIDER, ANNA Sec. 7 Rt. 2
Grant Park E. Schneider Ten. 150 A

SEITZ, ELMER Rt. 2
Grant Park Sec. 6 160 acres

SCHNEIDER, CLARENCE & RUTH Rt. 2
Grant Park Sec. 6 240 acres

SEITZ, LESTER Rt. 2
Grant Park Sec. 11 80 acres

SELK, EDMUND & ELDON Rt. 1
Grant Park Sec. 15 160 acres

SHEPPARD, MR. Rt1 1
Grant Park Sec. 19 120 acres

SILCOX, FORD A. Rt. 2
Grant Park Sec. 11 40 acres

SITTO, WALTER 31 acres Rt. 1
Grant Park States Poultry Farm

SMITH, CHARLES & MAUD Rt. 1
Grant Park 1 acre

SMITH, HARRY G. Sec. 1 & 36 Rt. 1
Momence Lifetime Res. Born 1892
225¼ acres

SMITH, LESTER Rt. 2
Grant Park Sec. 22 2 acres

SMITHERS, CLAUDE Rt. 2
Grant Park Sec. 20 2½ acres

SNOW, JESSE W. Rt. 1
Grant Park 14 acres

STADT, LOIS MRS. Rt. 1
Grant Park Sec. 27 90 acres

SONS, WILLIAM Rt. 2
Grant Park Sec. 28 80 acres

STADT, LOUIS Rt. 2
Grant Park Sec. 10 120 acres

SPURLOCK, FRED Rt. 2
Grant Park Sec. 10 117 acres

STANDARD SERVICE STATION
Joseph Tremblay operator

STAACK, GEORGE Rt. 2
Grant Park Sec. 17 acres

THIESEN, HARRY
Grant Park

STOEVEN, MRS. LISETTA — Rt. 1
Yellowhead John Petersen — 80 acres

THORNE, LEWIS — Rt. 1
Grant Park Sec. 25 — 20 acres

THORNE, CECIL — Rt. 1
Grant Park Sec. 2 — ½ acre



THORNE, WM. — Rt. 1
Grant Park — 212 acres

THORNE, GRANT — Rt. 1
Grant Park Sec. 2 — ½ acre

TRIMBLE, HAROLD — Rt. 1
Grant Park Sec. 30 — 2 acres

THORNE, JERRY — Rt. 1
Grant Park Sec. 2 — 10 acres

TRUBACH, ERWIN W. — Rt. 2
Grant Park Sec. 1 — 160 acres

VERDENIUS, J. J. DR. Rt. 2
Grant Park W. Propes Sec. 27

WHEELER, IRENE MRS. Sec. 28 Rt. 2
Grant Park R. Storbeck Ten. 80 A

VONALVEN, HARRY Rt. 1
Grant Park Sec. 5 15 acres

WHETLOW, A. Rt. 1
Grant Park Sec. 1

WALLACE, KENNETH Rt. 1
Grant Park Sec. 6 93 acres

WICKSK HAROLD Rt. 1
Grant Park R. Marcotte 80 acres

WEHLING, ARTHUR Rt. 2
Beecher Sec. 5 2 Lots

WIERSEMA, ALBERT Rt. 1
Grant Park Sec. 21 80 acres

WILLIE, MARY MRS. Sec. 7 Rt. 2
Grant Park E. Lawrence Ten. 140 A

VAN DYKE, JOHN Rt. 2
Grant Park Sec. 21 20 acres

WILSON, JESSE Sec. 21 Rt. 1
Grant Park R. Dumontelle Ten. 147 A

ZAARYCZ, STEVE Rt. 1
Grant Park J. Janis Ten. 103 acres

WOLTER, ARNOLD Rt. 1
Grant Park Sec. 14 120 acres

ZIEMS, FRANK Rt. 1
Beecher 1½ acres



WYMA, FRED Rt. 1
Grant Park Sec. 24 40 acres

EHLER, ESTATE Sec. 2 Rt. 2
Grant Park L. Wehrmann Ten. 132 A

STATE PARKS

Kankakee River State Park, 6 miles northwest of Kankakee, State Route 113N.
266 acres.
The Kankakee River, with its facilities for picnicking, boating and fishing, is a focal point for the area.

STATE MEMORIALS

Governor Small State Memorial in Kankakee

STATE CONSERVATION AREAS

Kankakee River Conservation Area, 6 miles northwest of Kankakee

COLLEGES AND UNIVERSITIES

Olivet Nazarene College – Near Bourbonnais

STATE INSTITUTIONS

Kankakee State Hospital just outside of Kankakee, US and Illinois Routes 52 and 49
Manteno State Hospital – 2¼ miles southeast of Manteno, State Route 9

AIRPORTS

St. George Airport – 1 mile north of St. George, off State Route 9A
Kankakee Airport – 2¾ miles southwest of Kankakee, off US 54 and 45
Momence Airport – 2¾ miles southwest of Momence, State Route 23

ILLINOIS STATE CAPITOL

THE ILLINOIS STATE FLAG

STATE FLAG OF ILLINOIS

Illinois' State Flag was officially adopted on July 6, 1915, after a vigorous campaign by Mrs. Ella Park Lawrence, State Regent of the Daughters of the American Revolution.

Early in 1912, Mrs. Lawrence began visiting local D. A. R. chapters throughout Illinois seeking cooperation in promoting selection of an official State banner to place in the Continental Memorial Hall in Washington, D. C. In 1913, Mrs. Lawrence offered a prize of $25.00 to the Illinois D. A. R. chapter submitting the best design for the banner. She also wrote to members of the General Assembly seeking their cooperation.

Four judges were then selected to choose the winning design. Thirty-five designs were submitted and the Rockford Chapter entry was chosen as Illinois' future emblem.

State Senator Raymond D. Meeker introduced the bill which was to legalize the flag. After passage in the Senate it was pushed through the House of Representatives, despite an overcrowded calendar.

The measure automatically became a law July 6, 1915, when the Governor failed to affix his signature to the bill.

The first official flag, made in Washington, D. C., was three by five feet in size, of white silk. Flags were given by Mrs. Lawrence to Secretary of State; Daughters of the American Revolution in Illinois; National Society Daughters of the American Revolution in Illinois; National Society Daughters of the American Revolution (to hang in Memorial Continental Hall, Washington, D. C.); Rebecca Parke Chapter, Galesburg and the Illinois State Historical Society.

Visitors to Springfield cannot fail to notice the State Banner flanking the Stars and Stripes in the Rotunda at the State House. In the same juxtaposition it appears in the office of the Secretary of State. It is flown on ceremonial days by numerous patriotic bodies throughout the State. For officials and the public alike it stands as a reminder of our greatness as a State and our pride in our membership in the United States of America.

WILLIAM G. STRATTON

Governor

Born at Ingelside in Lake County
on February 26, 1914

PAST GOVERNORS OF ILLINOIS

Name	Date of birth	Place of birth	Inaugurated	From what county	Date of death	Place of death
Shadrach Bond, Dem	Nov. 24, 1773	Fredericksburg, Md	Oct. 6, 1818	St. Clair	Apr. 12, 1832	Kaskaskia
Edward Coles, Dem	Dec. 15, 1786	Albermarle County, Va	Dec. 5, 1822	Madison	July 7, 1868	Philadelphia
Ninian Edwards, Dem[1]	Mar. 17, 1775	Montgomery County, Md	Dec. 6, 1826	Madison	July 20, 1833	Belleville
John Reynolds, Dem[2]	Feb. 26, 1788	Montgomery County, Pa	Dec. 6, 1830	St. Clair	May 8, 1865	Belleville
William L. D. Ewing, Dem[3]	Aug. 31, 1795	Logan County, Ky	Nov. 17, 1834	Fayette	Mar. 25, 1846	Springfield
Joseph Duncan, Dem	Feb. 22, 1794	Paris, Ky	Dec. 3, 1834	Morgan	Jan. 15, 1844	Jacksonville
Thomas Carlin, Dem	July 18, 1789	Fayette County, Ky	Dec. 7, 1838	Greene	Feb. 14, 1852	Carrollton
Thomas Ford, Dem	Dec. 5, 1800	Uniontown, Pa	Dec. 9, 1842	Ogle	Nov. 3, 1850	Peoria
Augustus C. French, Dem[4]	Aug. 2, 1808	Hill, N. H	Dec. 8, 1846 Jan. 8, 1849	Crawford	Sept. 4, 1864	Lebanon
Joel Aldrich Matteson, Dem	Aug. 8, 1808	Watertown, N. Y	Jan. 10, 1853	Will	Jan. 31, 1873	Chicago
William H. Bissell, Rep[5]	Apr. 25, 1811	Painted Post, N. Y	Jan. 12, 1857	Monroe	Mar. 18, 1860	Springfield
John Wood, Rep	Dec. 20, 1798	Moravia, N. Y	Mar. 21, 1860	Adams	June 11, 1880	Quincy
Richard Yates, Rep	Jan. 18, 1815	Warsaw, Ky	Jan. 14, 1861	Morgan	Nov. 27, 1873	St. Louis, Mo.
Richard J. Oglesby, Rep	July 25, 1824	Oldham County, Ky	Jan. 16, 1865	Macon	Apr. 24, 1899	Elkhart
John M. Palmer, Rep	Sept. 13, 1817	Eagle Creek, Ky	Jan. 11, 1869	Macoupin	Sept. 25, 1900	Springfield
Richard J. Oglesby, Rep[6]	July 25, 1824	Oldham County, Ky	Jan. 13, 1873	Macon	Apr. 24, 1899	Elkhart
John L. Beveridge, Rep	July 6, 1824	Greenwich, N. Y	Jan. 23, 1873	Cook	May 3, 1910	Hollywood, Calif
Shelby Moore Cullom, Rep[7]	Nov. 22, 1829	Wayne County, Ky	Jan. 8, 1877 Jan. 10, 1881	Sangamon	Jan. 28, 1914	Washington
John M. Hamilton, Rep	May 28, 1847	Union County, Ohio	Feb. 6, 1883	McLean	Sept. 23, 1905	Chicago
Richard J. Oglesby, Rep	July 25, 1824	Oldham County, Ky	Jan. 30, 1885	Macon	Apr. 24, 1899	Elkhart
Joseph W. Fifer, Rep	Oct. 28, 1840	Staunton, Va	Jan. 14, 1889	McLean	Aug. 6, 1938	Bloomington
John P. Altgeld, Dem	Dec. 30, 1847	Felters, Germany	Jan. 10, 1893	Cook	Mar. 12, 1902	Joliet
John R. Tanner, Rep	Apr. 4, 1844	Warrick, County, Ind	Jan. 11, 1897	Clay	May 23, 1901	Springfield
Richard Yates, Rep	Dec. 12, 1860	Jacksonville	Jan. 14, 1901	Morgan	Apr. 11, 1936	Springfield
Charles S. Deneen, Rep	May 4, 1863	Edwardsville	Jan. 9, 1905 Jan. 18, 1909	Cook	Feb. 5, 1940	Chicago
Edward F. Dunne, Dem	Oct. 12, 1853	Waterville, Conn	Feb. 3, 1913	Cook	May 24, 1937	Chicago
Frank O. Lowden, Rep	Jan. 26, 1861	Sunrise, Minn	Jan. 8, 1917	Ogle	Mar. 20, 1943	Tucson, Ariz.
Len Small, Rep	June 16, 1862	Kankakee	Jan. 10, 1921 Jan. 12, 1925	Kankakee	May 17, 1936	Kankakee
Louis L. Emmerson, Rep	Dec. 27, 1863	Albion	Jan. 14, 1929	Jefferson	Feb. 4, 1941	Mt. Vernon
Henry Horner, Dem[8]	Nov. 30, 1879	Chicago	Jan. 9, 1933 Jan. 4, 1937	Cook	Oct. 6, 1940	Winnetka
John H. Stelle, Dem	Aug. 10, 1891	McLeansboro	Oct. 6, 1940	Hamilton		
Dwight H. Green, Rep	Jan. 9, 1897	Ligonier, Ind	Jan. 13, 1941 Jan. 8, 1945	Cook		
Adlai E. Stevenson, Dem	Feb. 5, 1900	Los Angeles, Calif	Jan. 10, 1949	Lake		

[1] Territorial governor, 1809-1818. [2] Governor Reynolds resigned November 17, 1834, to become representative in Congress; succeeded by William L. D. Ew
[3] W. L. D. Ewing was acting Lieutenent Governor and became Governor during the interim between Governor John Reynold's resignation and election to Congress
the election of Governor Joseph Duncan. [4] Governor French was re-elected under the Constitution of 1848. [5] Governor Bissell dies March 18, 1860; succeeded by J
Wood, Lieutenant Governor. [6] Governor Oglesby resigned January 23, 1873, to become U.S. Senator; succeeded by John L. Beveridge, Lieutenant Governor. [7] C
ernor Cullom resigned February 8, 1883, to become U.S. Senator; succeeded by John M. Hamilton, Lieutenant Governor. [8] Governor Horner died October 6, 1
succeeded by John H. Stelle, Lieutenant Governor.

Roster of State Officers

UNITED STATES SENATORS FROM ILLINOIS

Name	Term of service	Residence	Remarks
Ninian Edwards, Dem	1818-1819	Kaskaskia	
Jesse B. Thomas, Dem	1818-1823	Kaskaskia	
Ninian Edwards, Dem	1819-1824	Edwardsville	Own successor. Resigned 1824.
Jesse B. Thomas, Dem	1823-1829	Edwardsville	Own successor.
John McLean, Dem	1824-1825	Shawneetown	Vice Edwards, resigned.
Elias Kent Kane, Dem	1825-1831	Kaskaskia	To succeed McLean.
John McLean, Dem	1829-1830	Shawneetown	Died Oct. 14, 1830.
David J. Baker, Dem	Nov. 12-Dec. 11, 1830	Kaskaskia	Appointed, vice McLean, deceased.
John M. Robinson, Dem	1830-1835	Carmi	To succeed Baker.
Elias Kent Kane, Dem	1831-1835	Kaskaskia	Own successor. Died Dec. 12, 1835.
John M. Robinson, Dem	1835-1841	Carmi	Own successor.
William L. D. Ewing, Dem	1835-1837	Vandalia	Vice Kane, deceased.
Richard M. Young, Dem	1837-1843	Jonesboro	To succeed Ewing.
Samuel McRoberts, Dem	1841-1843	Waterloo	Vice Robinson. Died Mar. 22, 1843.
Sidney Breese, Dem	1843-1849	Carlyle	To succeed Young.
James Semple, Dem	1843-1847	Alton	Appointed, vice McRoberts deceased.
Stephen A. Douglas, Dem	1847-1853	Quincy	To succeed Semple.
James Shields, Dem	1849-1855	Springfield	To succeed Breese.
Stephen A. Douglas, Dem	1853-1859	Chicago	Own successor.
L. Trumbull, Anti-Neb., Dem.	1855-1861	Belleville	To succeed Shields.
Stephen A. Douglas, Dem	1859-1861	Chicago	Own successor. Died June 3, 1861.
Lyman, Trumbull, Rep	1861-1867	Chicago	Own successor.
Orville H. Browning, Rep	1861-1863	Quincy	Appointed, vice Douglas.
William A. Richardson, Dem	1863-1865	Quincy	To succeed Browning.
Richard Yates, Rep	1865-1871	Jacksonville	To succeed Richardson.
Lyman Trumbull, Rep	1867-1873	Chicago	Own successor.
John A. Logan, Rep	1871-1877	Chicago	To succeed Yates.
Richard J. Oglesby, Rep	1873-1879	Decatur	To succeed Trumbull.
David Davis, Ind	1877-1883	Bloomington	To succeed Logan.
John A. Logan, Rep	1879-1885	Chicago	To succeed Oglesby.
Shelby M. Cullom, Rep	1883-1889	Springfield	To succeed Davis.
John A. Logan, Rep	1885-1886	Chicago	Died Dec. 26, 1886.
Charles B. Farwell, Rep	1887-1891	Chicago	Vice Logan, deceased.
Shelby M. Cullom, Rep	1889-1895	Springfield	To succeed himself.
John M. Palmer, Dem	1891-1897	Springfield	To succeed Farwell.
Shelby M. Cullom, Rep	1895-1901	Springfield	To succeed himself.
William E. Mason, Rep	1897-1903	Chicago	To succeed Palmer.
Shelby M. Cullom, Rep	1901-1907	Springfield	To succeed himself.
Albert J. Hopkins, Rep	1903-1909	Aurora	To succeed Mason.
Shelby M. Cullom, Rep	1907-1913	Springfield	To succeed himself.
*William Lorimer, Rep	1909-1912	Chicago	To succeed Hopkins.
James Hamilton Lewis, Dem	1913-1919	Chicago	To succeed Cullom.
Lawrence Y. Sherman, Rep	1913-1915	Springfield	In place of Lorimer.
Lawrence Y. Sherman, Rep	1915-1921	Springfield	To succeed himself.
Medill McCormick, Rep	1919-1925	Chicago	To succeed Lewis.
William B. McKinley, Rep	1921-1927	Champaign	To succeed Sherman.
Charles S. Deneen, Rep	1925-1931	Chicago	To succeed McCormick.
†Frank L. Smith, Rep	1927-	Dwight	To succeed McKinley.
Otis F. Glenn, Rep	1928-1933	Murphysboro	In place of Frank L. Smith.
James Hamilton Lewis, Dem	1931-1937	Chicago	To succeed Deneen.
William H. Dieterich, Dem	1933-1939	Beardstown	To succeed Glenn.
James Hamilton Lewis, Dem	1937-1939	Chicago	Died April 9, 1939.
Scott W. Lucas, Dem	1939-1945	Havana	To succeed Dieterich.
James M. Slattery, Dem	1939-1940	Chicago	Appointed; vice Lewis, deceased.
C. Wayland Brooks, Rep	1940-1943	Chicago	Elected to fill Lewis term.
C. Wayland Brooks, Rep	1943-1949	Chicago	
Scott W. Lucas, Dem	1945-1951	Havana	
Paul H. Douglas, Dem	1949-1955	Chicago	
Everett McKinley Dirksen, Rep.	1951-1957	Pekin	

* Unseated, election being declared illegal by Senate.
† Refused his seat by action of the Senate.

• • • • •

NUMBER OF CHICKENS - DAIRY CATTLE - ALL CATTLE - HOGS

ILLINOIS - 102 Counties

Source: Based on 1953 Data
USDA

County	Number Chickens	Number Dairy Cattle	Number All Cattle	Number Hogs
Adams	243,700	15,700	57,800	140,200
Alexander	34,900	1,100	4,300	5,700
Bond	192,000	7,800	23,900	40,000
Boone	117,300	19,800	45,900	32,100
Brown	86,900	2,700	16,300	58,000
Bureau	296,300	13,700	92,800	187,500
Calhoun	89,900	2,800	11,100	31,000
Carroll	185,200	13,900	67,900	100,600
Cass	89,900	3,600	18,000	34,000
Champaign	292,200	11,400	53,900	60,500
Christian	201,700	7,000	37,300	79,100
Clark	230,100	6,500	23,200	36,800
Clay	290,300	5,300	20,800	19,700
Clinton	339,900	13,200	27,800	26,100
Coles	159,300	5,200	23,600	46,600
Cook	234,600	12,500	27,700	42,400
Crawford	191,200	4,800	21,500	31,700
Cumberland	201,800	5,800	16,900	19,300
DeKalb	236,900	13,600	93,600	163,400
DeWitt	105,600	4,100	26,400	41,900
Douglas	138,100	3,200	16,900	22,300
DuPage	171,300	8,300	21,700	24,200
Edgar	162,800	7,400	33,100	59,900
Edwards	148,800	2,100	12,900	31,500
Effingham	332,800	12,100	28,200	17,500
Fayette	385,800	11,500	32,400	25,300
Ford	226,000	5,300	31,100	46,400
Franklin	156,900	4,600	14,900	15,800
Fulton	209,500	9,600	64,800	149,500
Gallatin	116,600	2,000	10,600	19,600
Greene	131,200	6,400	36,800	24,100
Grundy	136,100	4,900	26,000	18,100
Hamilton	263,400	4,700	14,600	18,600
Hancock	237,900	12,100	64,800	149,500
Hardin	44,300	1,900	8,700	5,600
Henderson	74,100	3,800	30,900	91,600
Henry	353,300	13,900	101,400	288,000
Iroquois	534,200	13,500	61,500	71,000
Jackson	172,100	7,600	22,100	23,200
Jasper	385,800	6,000	23,900	33,400
Jefferson	311,700	7,200	24,000	28,200
Jersey	121,500	5,500	22,600	47,000
Jo Daviess	247,800	97,100	69,600	83,800
Johnson	102,400	3,500	16,700	11,300
Kane	192,400	27,500	83,900	59,900
Kankakee	258,000	9,900	34,900	35,500
Kendall	138,400	4,600	31,400	52,600
Knox	203,800	9,600	70,200	165,700

County	Number Chickens	Number Dairy Cattle	Number All Cattle	Number Hogs
Lake	187,700	13,400	33,200	25,400
LaSalle	380,000	18,500	102,600	114,300
Lawrence	116,800	2,700	11,600	17,100
Lee	233,600	14,700	79,900	83,800
Livingstone	586,800	14,000	62,900	61,600
Logan	207,400	7,400	37,000	54,500
McDonough	143,900	7,900	52,500	149,500
McHenry	246,300	46,400	89,300	38,700
McLean	399,600	17,100	99,600	150,300
Macon	165,900	6,200	34,100	39,200
Macoupin	298,900	16,100	57,600	102,100
Madison	349,900	18,600	46,000	53,100
Marion	269,000	6,400	24,300	19,300
Marshall	147,000	5,200	30,200	62,200
Mason	94,300	3,600	17,900	22,400
Massac	92,500	2,500	12,700	14,400
Menard	98,000	3,000	21,300	45,400
Mercer	151,000	6,300	51,500	198,100
Monroe	248,400	4,000	11,400	29,200
Montgomery	323,200	14,200	43,300	71,100
Morgan	167,700	5,400	40,500	100,100
Moultrie	120,400	5,500	17,900	15,400
Ogle	302,000	22,900	101,300	125,000
Peoria	211,100	8,200	42,600	84,600
Perry	169,900	6,100	17,800	20,100
Piatt	118,700	4,900	24,400	38,200
Pike	189,500	8,200	56,600	176,200
Pope	62,400	2,500	11,600	3,500
Pulaski	71,900	2,500	10,500	16,500
Putnam	45,600	1,900	13,700	25,900
Randolph	241,900	11,400	32,000	36,400
Richland	208,900	5,200	17,300	14,100
Rock Island	168,100	7,200	39,500	103,600
St. Clair	302,900	10,200	26,500	43,100
Saline	152,800	3,100	15,800	16,300
Sangamon	194,400	8,300	52,000	116,100
Schuyler	101,200	5,500	23,400	62,600
Scott	80,200	2,100	14,700	54,100
Shelby	346,900	13,400	40,500	49,600
Stark	84,800	3,000	27,200	85,300
Stephenson	373,200	38,700	93,600	125,000
Tazewell	182,800	10,300	45,500	61,500
Union	104,600	6,000	17,600	16,500
Vermilion	267,100	8,000	42,200	76,800
Wabash	78,400	1,600	8,400	14,000
Warren	124,000	6,100	60,400	192,400
Washington	274,600	12,800	27,400	19,100
Wayne	416,300	8,900	32,000	33,100
White	166,900	2,900	15,600	32,400
Whiteside	313,400	20,100	81,600	135,600
Will	305,000	14,500	48,300	33,900
Williamson	115,500	4,600	14,200	10,800
Winnebago	179,500	19,600	66,100	67,100
Woodford	188,500	7,900	43,800	51,700
STATE TOTAL	20,948,000	931,000	3,869,000	6,297,000

FARMING FIGURES

NUMBER OF SHRUBS OR PLANTS FOR AN ACRE

Distance apart	No. of Plants	Distance apart	No. of Pl'ts	Distance apart	No. of Pl'ts
3 x3 in	696,960	4 x4 ft	2,722	13 x13 ft	257
4 x4 "	392,040	4½x4½ "	2,151	14 x14 "	222
6 x6 "	174,240	5 x1 "	8,712	15 x15 "	193
9 x9 "	77,440	5 x2 "	4,356	16 x16 "	170
1 x1 ft	43,560	5 x3 "	2,904	16½x16½ "	160
1½x1½ "	19,360	5 x4 "	2,178	17 x17 "	150
2 x1 "	21,780	5 x5 "	1,742	18 x18 "	134
2 x2 "	10,890	5½x5½ "	1,417	19 x19 "	120
2½x2½ "	6,960	6 x6 "	1,210	20 x20 "	108
3 x1 "	14,520	6½x6½ "	1,031	25 x25 "	69
3 x2 "	7,260	7 x7 "	881	30 x30 "	48
3 x3 "	4,840	8 x8 "	680	33 x33 "	40
3½x3½ "	3,555	9 x9 "	537	40 x40 "	27
4 x1 "	10,890	10 x10 "	435	50 x50 "	17
4 x2 "	5,445	11 x11 "	360	60 x60 "	12
4 x3 "	3,630	12 x12 "	302	66 x66 "	9

SUITABLE DISTANCE FOR PLANNING

Apples—Standard	25—35 ft. apart each way
Apples—Dwarf (bushes)	10 " " " "
Pears—Standard	10—20 " " " "
Pears—Dwarf	10 " " " "
Cherries—Standard	18—20 " " " "
Cherries—Dukes & Morrellos	16—18 " " " "
Plums—Standard	16—20 " " " "
Peaches	16—18 " " " "
Apricots	16—18 " " " "
Quinces	10—12 " " " "
Currants	3— 4 " " " "
Gooseberries	3— 4 " " " "
Raspberries	3— 5 " " " "
Blackberries	6— 7 " " " "
Grapes	8—12 " " " "

To estimate the number of plants required for an acre at any given distance, multiply the distance between the rows by the distance between the plants, which will give the number of square feet allotted to each plant and divide the number of square feet in an acre (43,560) by this number. The quotient will be the number of plants required.

QUANTITY OF SEEDS REQUIRED PER ACRE

Wheat	1½ to 2 bu	Carrots	2 lbs.
Rye	1½ "	Rutabagas	¾ "
Oats	3 "	Millet	½ bu.
Barley	2 "	Clover, white	4 qts.
Peas	2 to 3 "	Clover, red	8 "
White Beans	1½ "	Timothy	6 "
Buckwheat	½ "	Orchard Grass	2 bu.
Corn, broadcast	4 "	Red top	1 to 2 pks.
Corn in drills	2 to 3 "	Blue Grass	2 bu.
Corn, in hills	4 to 8 qts.	Mixedlawn Grass	1 to 2 "
Beets	3 lbs.	Tobacco	27 oz.

MINIMUM WEIGHTS OF PRODUCE

The following are minimum weights of certain articles of produce according to the laws of the United States:

	Per Bushel		Per Bushel
Wheat	60 lbs.	Turnips	55 lbs.
Corn, in the ear	70 "	Dried Peaches	33 "
Corn, shelled	56 "	Dried Apples	26 "
Rye	56 "	Clover Seed	60 "
Buckwheat	48 "	Flax Seed	56 "
Barley	48 "	Millet Seed	50 "
Oats	32 "	Timothy Seed	45 "
Peas	60 "	Blue Grass Seed	44 "
White Beans	60 "	Hemp Seed	44 "
Castor Beans	46 "	Corn Meal	48 "
White Potatoes	60 "	Ground Peas	24 "
Sweet Potatoes	55 "	Malt	34 "
Onions	57 "	Bran	20 "

GRAIN MEASURE.

To find the capacity of a Bin or Wagon-bed; multiply the cubic feet by 8 (tenths). For great accuracy, add ⅓ of a bushel for every 100 cubic feet.

To find the cubic ft., multiply the length, width and depth together.

Find the capacity of a Bin 4 ft. wide, 5 ft. deep, and 15 ft. long.

To get the exact answer 1 bu. is added for the 300 cubic ft.

4x5x15 = 300 cubic ft.
.8

Ans. 240.0 bus.
240 + 1 = 241 bus. exact ans.

How many bus. will a Wagon-bed hold, 10 ft. long, 3 ft. wide, 18 in. or 1½ ft. deep?

☞ A Bed 10 ft. long, 3 ft. wide will hold 2 bu. for every in. in depth.

1½x3x10 = 45 cubic feet
.8

Ans. 36.0 bus.

EAR CORN MEASURE.

To find the contents of a Corn crib; multiply the cubic feet by 4 and divide the product by 9*.

Find the contents of a Corn crib 18 ft. long, 7 ft. wide and 8 ft. high.

*NOTE—This allows 2¼ cubic ft. for a bu. It is the rule most generally used, and will hold out in ordinary good corn, even if measured at the time it is cribbed.

7x8x18 = 1008 cubic feet
4

9)4032

Ans. 448 bus.

TWO SIMPLE RULES FOR FINDING THE CAPACITY OF ROUND BINS, IN BUSHELS.

Where the dimensions measure exactly in feet; multiply the diameter by the diameter, multiply by the depth, multiply by .63.

Where the dimensions measure in inches; multiply the diameter by the diameter, multiply by the depth, multiply by .000365.

TO FIND THE QUANTITY OF GRAIN WHEN HEAPED ON THE FLOOR IN THE FORM OF A CONE.

Square the depth and square the slant height, in inches. Take their difference and multiply by the depth, in inches. Multiply this product by .00048. The result will be the contents, in bushels.

TO FIND THE QUANTITY OF GRAIN WHEN HEAPED AGAINST A STRAIGHT WALL.

Square one-half of the depth and proceed as in the previous rule.

BREEDING TABLES

INCUBATION AND GESTATION PERIODS

INCUBATION

Canaries	14 Days
Chickens	21 Days
Ducks	30 Days
Guineas	28 Days
Geese	30 Days
Ostriches	41 Days
Pheasants	25 Days
Pigeons	21 Days
Parrots	40 Days
Swan	42 Days
Turkeys	28 Days

GESTATION

Ass	12 Months
Bear	6 Months
Bitch	9 Weeks
Camel	11-12 Months
Cow	9 Months
Cat	8 Weeks
Deer	8 Months
Dromedary	12 Months
Dormouse	31 Days
Elephant	21 Months
Goat	5 Months
Guinea Pig	21 Days
Giraffe	14 Months
Lion	108 Days
Mare	11 Months
Monkey	7 Months
Opossum	26 Days
Rabbit	30 Days
Sheep	5 Months
Sow	16 Weeks
Squirrels and Rats	28 Days
Wolf and Fox	62 Days

GESTATION TABLE

	Average Gestation Period Weeks or	Days	Extremes (days)
Sow	16	112	109 to 120
Ewe	22	150	146 to 157
Cow	40½	283	240 to 311
Mare	48½	340	307 to 412

Date of Service	Date Animal Due to Give Birth			
	Mare	Cow	Ewe	Sow
Jan. 1	Dec. 7	Oct. 11	May 31	Apr. 25
Jan. 11	Dec. 17	Oct. 21	June 10	May 5
Jan. 21	Dec. 27	Oct. 31	June 20	May 15
Jan. 31	Jan. 6	Nov. 10	June 30	May 25
Feb. 10	Jan. 16	Nov. 20	July 10	June 4
Feb. 20	Jan. 26	Nov. 30	July 20	June 14
Mar. 2	Feb. 5	Dec. 10	July 30	June 24
Mar. 12	Feb. 15	Dec. 20	Aug. 9	July 4
Mar. 22	Feb. 25	Dec. 30	Aug. 19	July 14
Apr. 1	Mar. 7	Jan. 9	Aug. 29	July 24
Apr. 11	Mar. 17	Jan. 19	Sept. 8	Aug. 3
Apr. 21	Mar. 27	Jan. 29	Sept. 18	Aug. 13
May 1	Apr. 6	Feb. 8	Sept. 28	Aug. 23
May 11	Apr. 16	Feb. 18	Oct. 8	Sept. 2
May 21	Apr. 26	Feb. 28	Oct. 18	Sept. 12
May 31	May 6	Mar. 10	Oct. 28	Sept. 22
June 10	May 16	Mar. 20	Nov. 7	Oct. 2
June 20	May 26	Mar. 30	Nov. 17	Oct. 12
June 30	June 5	Apr. 9	Nov. 27	Oct. 22
July 10	June 15	Apr. 19	Dec. 7	Nov. 1
July 20	June 25	Apr. 29	Dec. 17	Nov. 11
July 30	July 5	May 9	Dec. 27	Nov. 21
Aug. 9	July 15	May 19	Jan. 6	Dec. 1
Aug. 19	July 25	May 29	Jan. 16	Dec. 11
Aug. 29	Aug. 4	June 8	Jan. 26	Dec. 21
Sept. 8	Aug. 14	June 18	Feb. 5	Dec. 31
Sept. 18	Aug. 24	June 28	Feb. 15	Jan. 10
Sept. 28	Sept. 3	July 8	Feb. 25	Jan. 20
Oct. 8	Sept. 13	July 18	Mar. 7	Jan. 30
Oct. 18	Sept. 23	July 28	Mar. 17	Feb. 9
Oct. 28	Oct. 3	Aug. 7	Mar. 27	Feb. 19
Nov. 7	Oct. 13	Aug. 17	Apr. 6	Mar. 1
Nov. 17	Oct. 23	Aug. 27	Apr. 16	Mar. 11
Nov. 27	Nov. 2	Sept. 6	Apr. 26	Mar. 21
Dec. 7	Nov. 12	Sept. 16	May 6	Mar. 31
Dec. 17	Nov. 22	Sept. 26	May 16	Apr. 10
Dec. 27	Dec. 2	Oct. 6	May 26	Apr. 20

Duration and frequency of heat in farm animals in regular condition

	In heat for	If not impregnated heat will recur in—
Mares	5-7 days*	3 to 6 weeks
Cows	2-3 days*	3 to 4 weeks
Ewes	2-3 days	17 to 28 days
Sows	2-4 days	21 days

*Subject to variation.

Date Bred	Description	Date Due	Date Bred	Description	Date Due

BANKING TABLES

RULES FOR COMPUTING INTEREST

The following is an approximate way to estimate the interest on any principal for any number of days. When the principal contains cents, mark off four places from the right of the result to express the interest in dollars and cents. When the principal contains dollars only, mark off two places.

2%—Multiply the principal by the number of days to run, and divide by 180.

4%—Multiply the principal by the number of days to run and divide by 90.

5%—Multiply by number of days and divide by 72.

6%—Multiply by number of days and divide by 60.

7%—Multiply by number of days and divide by 52.

8%—Multiply by number of days and divide by 45.

9%—Multiply by number of days and divide by 40.

10%—Multiply by number of days and divide by 36.

12%—Multiply by number of days and divide by 30.

15%—Multiply by number of days and divide by 24.

NUMBER OF DAYS BETWEEN TWO DATES

	Jan.	Feb.	Mar.	Apr.	May	June	July	Aug.	Sept.	Oct.	Nov.	Dec.
Jan.	365	31	59	90	120	151	181	212	243	273	304	334
Feb.	334	365	28	59	89	120	150	181	212	242	273	303
Mar.	306	337	365	31	61	92	122	153	184	214	245	275
Apr.	275	306	334	365	30	61	91	122	153	183	214	244
May	245	276	304	334	365	31	61	92	123	153	184	214
June	214	245	273	304	334	365	30	61	92	122	153	183
July	184	215	243	274	304	335	365	31	62	92	123	153
Aug.	153	184	212	243	273	304	334	365	31	61	92	122
Sept.	122	153	181	212	242	273	303	334	365	30	61	91
Oct.	92	123	151	182	212	243	273	304	335	365	31	61
Nov.	61	92	120	151	181	212	242	273	304	334	365	30
Dec.	31	62	90	121	151	182	212	243	274	304	335	365

AMOUNT OF ONE DOLLAR AT COMPOUND INTEREST

YEARS	3%	4%	4½%	5%	6%	YEARS	3%	4%	4½%	5%	6%
1	1.03	1.04	1.04	1.05	1.06	19	1.75	2.10	2.30	2.52	3.02
2	1.06	1.08	1.09	1.10	1.12	20	1.80	2.19	2.41	2.65	3.20
3	1.09	1.12	1.14	1.15	1.19	21	1.86	2.27	2.52	2.78	3.40
4	1.12	1.17	1.19	1.21	1.26	22	1.91	2.37	2.63	2.92	3.60
5	1.15	1.21	1.24	1.27	1.33	23	1.97	2.46	2.75	3.07	3.82
6	1.19	1.26	1.30	1.34	1.41	24	2.03	2.56	2.87	3.22	4.04
7	1.23	1.31	1.36	1.40	1.50	25	2.09	2.66	3.00	3.38	4.29
8	1.26	1.36	1.42	1.47	1.59	26	2.15	2.77	3.14	3.55	4.54
9	1.30	1.42	1.48	1.55	1.68	27	2.22	2.88	3.28	3.73	4.82
10	1.34	1.48	1.55	1.62	1.79	28	2.28	2.99	3.43	3.92	5.11
11	1.38	1.53	1.62	1.71	1.89	29	2.35	3.11	3.58	4.11	5.41
12	1.42	1.60	1.69	1.79	2.01	30	2.42	3.24	3.74	4.32	5.74
13	1.46	1.66	1.77	1.88	2.13	31	2.50	3.37	3.91	4.53	6.08
14	1.51	1.73	1.85	1.98	2.26	32	2.57	3.50	4.09	4.76	6.45
15	1.55	1.80	1.93	2.07	2.39	33	2.65	3.64	4.27	5.00	6.84
16	1.60	1.87	2.02	2.18	2.54	34	2.73	3.79	4.46	5.25	7.25
17	1.65	1.94	2.11	2.29	2.69	35	2.81	3.94	4.66	5.51	7.68
18	1.70	2.02	2.20	2.40	2.85	100	19.21	50.50	81.58	131.50	339.30

WEIGHTS AND MEASURES

APOTHECARIES' WEIGHT

20 grains.....1 scruple 8 drams.....1 ounce
3 scruples.....1 dram 12 ounces....1 pound
Ounce and pound are the same as in Troy Weight.

AVOIRDUPOIS WEIGHT

27 11/32 grains.1 dram 25 pounds...1 quarter
16 drams.....1 ounce 4 quarters.....1 cwt.
16 ounces.....1 pound 2,000 lbs...1 short ton
2,240 pounds.....Long Ton

TROY WEIGHT

24 grains.....1 pwt.
20 pwt.....1 ounce 12 ounces....1 pound
Used for weighing gold, silver and jewels.

CLOTH MEASURE

2¼ inches.....1 nail 4 nails.....1 quarter
4 quarters.....1 yard

CUBIC MEASURE

1,728 cubic inches.....1 cubic foot
27 cubic feet.....1 cubic yard
128 cubic feet.....1 cord (wood)
40 cubic feet.....1 ton (shipping)
2,150.42 cubic inches.....1 standard bushel
231 cubic inches.....1 U. S. standard gallon
1 cubic foot.....about 4/5 of a bushel

DRY MEASURE

2 pints.....1 quart 4 pecks.....1 bushel
8 quarts.....1 peck 36 bushels..1 chaldron

LIQUID MEASURE

4 gills.....1 pint 4 quarts.....1 gallon
2 pints.....1 quart 31½ gallons..1 barrel
2 barrels.....1 hogshead

LONG MEASURE

12 inches.....1 foot 40 rods.....1 furlong
3 feet.....1 yard 8 furlongs..1 sta. mile
5½ yards.....1 rod 3 miles.....1 league

MARINERS' MEASURE

6 feet..1 fathom 120 fathoms. .1 cable length
7½ cable lengths .....1 mile
5,280 feet.....1 statute mile
6,085 feet.....1 nautical mile

PAPER MEASURE

24 sheets, 1 quire; 20 quires, 1 ream (480 sheets)
2 reams .....1 bundle 5 bundles. ..1 bale

SQUARE MEASURE

144 sq. inches 1 sq. ft 40 sq. rods.. ..1 rood
9 sq. ft.....1 sq. yd 4 roods. . ....1 acre
30¼ sq. yds..1 sq. rod 640 acres. .1 sq. mile

SURVEYOR'S MEASURE

7.92 inches.....1 link
25 links.....1 rod
4 rods.....1 chain
10 sq. chains or 160 sq. rods .....1 acre
640 acres.....1 sq. mile
36 sq. miles (6 miles sq.).....1 township

TIME MEASURE

60 seconds....1 minute 24 hours .. . ..1 day
60 minutes ...1 hour 7 days .....1 week
28, 29, 30 or 31 days... .....1 calendar month
30 days.... .1 month .....in computing interest
365 days ..... 1 year 366 days...1 leap year

MISCELLANEOUS

3 inches.....1 palm 6 inches.....1 span
4 inches.....1 hand 18 inches.....1 cubit
21.8 inches.....1 Bible cubit
2½ feet.....1 military pace

METRIC EQUIVALENTS

Linear Measure

1 centimeter.....0.3937 inch
1 inch.....2.54 centimeters
1 decimeter.....3,937 inches.....0.328 foot
1 foot.....3.048 decimeters
1 meter.....39.37 inches.....1.0936 yards
1 yard.....0.9144 meter
1 dekameter.....1.9884 rods
1 rod.....0.5029 dekameter
1 kilometer.....0.62137 mile
1 mile.....1.6093 kilometers

Square Measure

1 square centimeter.....0.1550 square inch
1 square inch.....6.452 square centimeters
1 square decimeter.....0.1076 square foot
1 square foot.....9.2903 square decimeters
1 square meter.....1.196 square yards
1 square yard.....0.8361 square meter
1 acre.....3.954 square rods
1 square rod.....0.2529 acre
1 hectare.....2.47 acres
1 acre.....0.4047 hectare
1 square kilometer.....0.386 square mile
1 square mile.....2.59 square kilometers

Measure of Volume

1 cubic centimeter.....0.061 cubic inch
1 cubic inch.....16.39 cubic centimeters
1 cubic decimeter.....0.0353 cubic foot
1 cubic foot.....28.317 cubic decimeters
1 cubic meter .....1.308 cubic yards
1 cubic yard.....0.7646 cubic meter
1 stere.....0.2759 cord
1 cord.....3.624 steres
1 liter....0.908 quart dry....1.0567 quarts liquid
1 quart dry.....1.101 liters
1 quart liquid.....0.9463 liter
1 dekaliter.....2.6417 gallons.....135 pecks
1 gallon.....0.3785 dekaliter
1 peck.....0.881 dekaliter
1 hektoliter.....2.8375 bushels
1 bushel.....0.3524 hektoliter

Weights

1 gram.....0.03527 ounce
1 ounce.....28.35 grams
1 kilogram.....2.2046 pounds
1 pound.....0.4536 Kilogram
1 metric ton.....1.1023 English tons
1 English ton .....0.9072 metric ton

APPROXIMATE METRIC EQUIVALENTS

1 decimeter. .....4 inches
1 liter.....1.06 quarts liquid, 0.9 quart dry
1 meter.....1.1 yards
1 kilometer.....⅝ of a mile
1 hektoliter.....2¾ bushels
1 hectare .....2½ acres
1 kilogram.....2 1/5 pounds
1 stere, or cubic meter.....¼ of a cord
1 metric ton.....2,200 pounds

TEMPERATURES

	Fahrenheit
Milk	Freezes 30° above Zero
Water	Freezes 32° above Zero
Olive Oil	Freezes 36° above Zero
Wine	Freezes 20° above Zero
Vinegar	Freezes 28° above Zero
Alcohol	Boils at 173° above Zero
Water	Boils at 212° above Zero
Petroleum	(average) Boils at 306° above Zero
Blood Heat	98.4° above Zero
Eggs Hatch	104° above Zero

HANDY FACTS TO KNOW

To find diameter of a circle multiply circumference by .31831.

To find the circumference of a circle multiply diameter by 3.1416.

To find area of a circle multiply square of diameter by .7854.

To find surface of a ball multiply square of diameter by 3.1416.

To find side of an equal square multiply diameter by .8862.

To find cubic inches in a ball multiply cube of diameter by .5236.

Doubling the diameter of a pipe increases its capacity four times.

Double riveting is from 16 to 20 per cent stronger than single.

One cubic foot of anthracite coal weighs about 53 pounds.

One cubic foot of bituminous coal weighs from 47 to 50 pounds.

One ton of coal is equivalent to two cords of wood for steam purposes.

A gallon of water (U. S. Standard) weighs 8½ pounds and contains 231 cubic inches.

A cubic foot of water contains 7½ gallons, 1,728 cubic inches, and weighs 62½ pounds.

Each nominal horse power of a boiler requires 30 to 35 pounds of water per hour.

To sharpen dull files lay them in dilute sulphuric acid until they are eaten deep enough.

A horse power is equivalent to raising 33,000 pounds one foot per minute, or 550 pounds one foot per second.

The average consumption of coal for steam boilers is 12 pounds per hour for each square foot of grate surface.

To find the pressure in pounds per square inch of a column of water multiply the height of the column in feet by .434.

Steam rising from water at its boiling point (212 degrees) has a pressure equal to the atmosphere (14.7 pounds to the square inch).

To evaporate one cubic foot of water requires the consumption of 7½ pounds of ordinary coal, or about 1 pound of coal to 1 gallon of water.

LUMBER TABLE

Size in Inches	LENGTHS IN FEET							
	10	12	13	14	16	18	20	22
1 x 2	1⅔	2	2⅙	2⅓	2⅔	3	3⅓	3⅔
1 x 3	2½	3	3¼	3½	4	4½	5	5½
1 x 3½	2 11/12	3½	3 19/24	4 1/12	4⅔	5¼	5⅚	6 5/12
1 x 4	3⅓	4	4⅓	4⅔	5⅓	6	6⅔	7⅓
1 x 5	4⅙	5	5 5/12	5⅚	6⅔	7½	8⅓	9⅙
1 x 6	5	6	6½	7	8	9	10	11
1 x 8	6⅔	8	8⅔	9⅓	10⅔	12	13⅓	14⅔
1 x 9	7½	9	9¾	10½	12	13½	15	16½
1 x10	8⅓	10	10⅚	11⅔	13⅓	15	16⅔	18⅓
1 x12	10	12	13	14	16	18	20	22
1 x13	10⅚	13	14 1/12	16⅙	17⅓	19½	21⅔	23⅚
1 x14	11⅔	14	15⅙	16⅓	18⅔	21	23⅓	25⅔
5/4 x 3	3⅛	3¾	4⅛	4⅜	5	5⅝	6¼	6⅞
5/4 x 4	4⅙	5	5 5/12	5⅚	6⅔	7½	8⅓	9⅙
5/4 x 5	5 5/24	6¼	6 37/48	7 7/24	8⅓	9⅜	10 5/12	11 11/24
5/4 x 6	6¼	7½	8⅛	8¾	10	11¼	12½	13¾
5/4 x 8	8⅓	10	10⅚	11⅔	13⅓	15	16⅔	18⅓
5/4 x 9	9⅜	11¼	12 5/16	13⅛	15	16⅞	18¾	20⅝
5/4 x10	10 5/12	12½	13 13/24	14 7/12	16⅔	18¾	20⅚	22 11/12
5/4 x12	12½	15	16¼	17½	20	22½	25	27½
2 x 3	5	6	6½	7	8	9	10	11
2 x 4	6⅔	8	8⅔	9⅓	10⅔	12	13⅓	14⅔
2 x 9	15	18	19½	21	24	27	30	33
2 x10	16⅔	20	21⅔	23⅓	26⅔	30	33⅓	36⅔
4 x 4	13⅓	16	17⅓	18⅔	21⅓	24	26⅔	29⅓
5 x 5	20⅚	25	27 1/12	29⅙	33⅓	37½	41⅔	45⅚
6 x 6	30	36	39	42	48	54	60	66
8 x 8	53⅓	64	69⅓	74⅔	85⅓	96	106⅔	117⅓
8 x10	66⅔	80	86⅔	93⅓	106⅔	120	133⅓	146⅔

MISCELLANEOUS DATA

196 Pounds Flour .....Make 1 Barrel
200 Pounds Beef or Pork....Make 1 Barrel
135 Pounds of Potatoes .....Make 1 Barrel
135 Pounds of Apples .....Make 1 Barrel
280 Pounds of Salt .....Make 1 Barrel
350 Pounds of Sugar .....Make 1 Barrel
100 Pounds Nails .....Make a Keg
2150.42 Cubic Inches .....Make 1 Bushel
231 Cubic Inches .....Make 1 Gallon
43,560 Square Feet .....Make 1 Acre
5,280 Feet .....Make 1 Mile
128 Cubic Feet .....Make a Cord
1 Gallon Water .....About 8-1/3 Pounds
1 Gallon Milk .....About 8-3/5 Pounds
1 Gallon Kerosene .....About 6½ Pounds
1 Cubic Foot Water.....About 62½ Pounds
⅓ Inch equals 1 size in measuring boots and shoes.

4 Inches equals 1 hand in measuring horses.
1 Link equals 7.92 inches.
1 Rod equals 25 links, 16½ feet.
1 Chain equals 4 rods, 66 feet.
1 Mile equals 80 chains, 5280 feet.
Wall paper is usually 18 inches wide.
A single roll is 24 feet long.
A double roll is 48 feet long.
A lath is 4 feet long and 1½ inches wide.
Builders calculate that a bunch of laths will cover 3 sq. yds.
1000 Shingles, applied 4 in. to weather cover about 100 sq. ft.
1000 Shingles require about 5 pounds shingle nails.
20 Yards of surface will require about 1000 laths.
1000 Laths will require about 11 pounds of lath nails.

HOW TO REMOVE STAINS

Blood and meat juice. Use cold water; soap and cold water; or starch paste.

Bluing. Use boiling water.

Chocolate and cocoa. Use borax and cold water; bleach if necessary.

Coffee and tea. (Clear.)—Use boiling water; bleach if necessary. (With cream.)—Use cold water, then boiling water; bleach if necessary.

Cream and milk. Use cold water, then soap and cold water.

Egg. Use cold water.

Fruit and fruit juices. Use boiling water; bleach if necessary.

Grass. Use cold water; soap and cold water; alcohol; or a bleaching agent.

Grease and oils. Use French chalk, blotting paper or other absorbent; or warm water and soap; or gasoline, benzine, or carbon tetrachloride.

Iodine. Use warm water and soap; alcohol; or ammonia.

Ink. Try cold water; then use an acid or bleach if necessary.

Iron. Use oxalic acid; hydrochloric acid; salts of lemon; or lemon juice and salt.

Kerosene. Use warm water and soap.

Lampblack and soot. Use kerosene, benzine, chloroform, ether, gasoline, or carbon tetrachloride.

Medicine. Use alcohol.

Mildew. If fresh, use cold water; otherwise try to bleach with javelle water or potassium permanganate.

Paint and varnish. Use alcohol, carbon tetrachloride, chloroform, or turpentine.

Perspiration. Use soap and warm water; bleach in the sun or with javelle water or potassium permanganate.

Pitch, tar, and wheel grease. Rub with fat; then use soap and warm water; or benzine, gasoline, or carbon tetrachloride.

Scorch. Bleach in the sunshine or with javelle water.

Shoe polish. (Black.)—Use soap and water; or turpentine. (Tan.)—Use alcohol.

Syrup. Use water.

Stove polish. Use cold water and soap; or kerosene, benzine, or gasoline.

Vaseline. Use kerosene or turpentine.

Water. Steam or sponge the entire surface of water-spotted materials.

Wax. Scrape off as much as possible. Use French chalk, blotting paper or other absorbent, with a warm iron; or use benzine or gasoline. If color remains, use alcohol or bleach.

ACTUAL TIME IN USE IN THE LARGEST CITIES OF THE WORLD WHEN IT IS 12:00 NOON, WASHINGTON

Athens	7:00 P. M.	**Melbourne next day**	3:00 A. M.
Auckland next day	3:00 A. M.	Milwaukee	11:00 A. M.
Berlin	6:00 P. M.	Minneapolis	11:00 A. M.
Bombay	10:30 P. M.	Natal	7:00 P. M.
Boston	12:00 **noon**	New Orleans	11:00 A. M.
Buffalo	12:00 **noon**	New York	12:00 **noon**
Cape Town	7:00 P. M.	Omaha	11:00 A. M.
Chicago	11:00 A. M.	Ottawa	12:00 **noon**
Cincinnati	11:00 A. M.	Panama	12:00 **noon**
Cleveland	12:00 **noon**	Paris	5:00 P. M.
Constantinople	7:00 P. M.	Philad'p'a	12:00 **noon**
Denver	10:00 A. M.	Pittsb'r'g	12:00 **noon**
Detroit	12:00 **noon**	Portland	9:00 A. M.
Galveston	11:00 A. M.	Quebec	12:00 **noon**
Halifax	1:00 P. M.	Rio de J'n'ro	2:00 P. M.
Hamburg	6:00 P. M.	Rome	6:00 P. M.
Havana	11:31 A. M.	Salt L. City	10:00 A. M.
Hong Kong next day	1:00 A. M.	San Francisco	9:00 A. M.
Honolulu	6:30 A. M.	St. Louis	11:00 A. M.
Jerusalem	7:00 P. M.	Seattle	9:00 A. M.
Kansas City	11:00 A. M.	Suez	7:00 P. M.
Lisbon	4:24 P. M.	Toledo	12:00 **noon**
Liverpool	5:00 P. M.	Vancouver	9:00 A. M.
London	5:00 P. M.	Vienna	6:00 P. M.
Madrid	5:00 P. M.	Winnipeg	11:00 A. M.
Manila next day	1:00 A. M.	**Yokohama next day**	2:00 A. M.

ROMAN AND ARABIC NUMERALS

I	1	XX	20
II	2	XXX	30
III	3	XL	40
IV	4	L	50
V	5	LX	60
VI	6	LXX	70
VII	7	LXXX	80
VIII	8	XC	90
IX	9	C	100
X	10	CC	200
XI	11	CCC	300
XII	12	CCCC	400
XIII	13	D	500
XIV	14	DC	600
XV	15	DCC	700
XVI	16	DCCC	800
XVII	17	CM	900
XVIII	18	M	1000
XIX	19	MM	2000

ANCIENT MYTHOLOGICAL GODS:

Jupiter: God of Heaven and Earth; Apollo: God of Sun, Music and Medicine; Venus: God of Love and Beauty; Neptune: God of the Sea; Mercury: God of Commerce; Mars: God of War.

PRINCIPAL HOLIDAYS

January 1. New Year's Day.

January 8. Anniversary of the Battle of New Orleans: In Louisiana.

January 19. Lee's Birthday: In Fla., Ga., N. C., S. C., Va., Ala., Miss. and Ark.

February 12. Georgia Day: In Georgia.

February 12. Lincoln's Birthday: In Calif., Colo., Ct., Del., Ill., Ia., Ind., Kansas, Kentucky, Mich., Minn., Mon., Nebraska, Nevada, N. J., N. Y., N. Dakota, Oregon, Penn., S. Dakota, Utah, Wash., W. Va., Wyo.

February 14. Admission Day: In Arizona.

February 22. Washington's Birthday.

March 2. Anniversary of Texan Independence: In Texas.

March 17. St. Patrick's Day.

March 25. Maryland Day: In Maryland.

March 30. Seward Day: In Alaska.

April (First Monday). Annual Spring Election: In Michigan.

April 12. Halifax Independence Resolutions: In North Carolina.

April 13. Thomas Jefferson's Birthday: In Alabama.

April 19. Patriot's Day: In Maine and Massachusetts.

April 21. Anniversary of the Battle of San Jacinto: In Texas.

April 26. Confederate Memorial Day: In Alabama, Florida, Georgia, Mississippi and Virginia.

May 10. Confederate Memorial Day: In North Carolina and South Carolina.

May (Second Friday). Confederate Day: In Tennessee.

May 24. Victoria Day: In Canada.

May 20. Anniversary of the Signing of the Mecklenburg Declaration of Independence: In North Carolina and Kentucky.

May 30. Decoration Day: In all the States (D. of C., Puerto Rico, Hawaii), except Alaska, Arkansas, Florida, Louisiana, Mississippi, North Carolina, South Carolina and Texas.

June 3. Jefferson Davis's Birthday: In Arkansas, Fla., Ga., Ala., Miss., Texas, S. C. and Virginia. In La., known as "Confederate Memorial Day".

June (Last Wednesday). Primary Election Day: In North Dakota.

July 1. Dominion Day: In Canada.

July 4. Independence Day.

July 10. Admission Day: In Wyoming.

July 24. Pioneers' Day: In Utah.

July (Fourth Saturday). Primary Election Day: In Texas.

August. Primary Election Day: In Missouri. In Michigan (last Tuesday in August preceding every general November election.

August 1. Colorado Day: In Colorado.

August 16. Bennington Battle Day: In Vermont.

1st Monday in Sept. Labor Day.

September. Primary Election Day: In Nevada, Wisconsin, First Tuesday.

Sept. 9. Admission Day: In California.

September 12. "Old Defenders' Day: In Baltimore, Md.

October 12. Columbus Day: In Alabama, Arizona, Ark., Calif., Colo., Conn., Del., Idaho, Ill., Ind., Kansas, Ky., Maryland, Mass., Mich., Mo., Montana, Nebraska, Nevada, New Hampshire, N. J., New Mexico, N. Y., Ohio, Okla., Oregon, Penn., Puerto Rico, R. I., Texas, Vt., Wash., West Virginia.

October 31. Admission Day: In Nevada.

Nov. 1. All Saints' Day: In Louisiana.

November. General Election Day: In Alabama, Alaska, Arizona, California, Colorado, Delaware, Florida, Idaho, Illinois, Indiana, Iowa, Louisiana, Maryland, Michigan, Minnesota, Missouri, Montana, Nevada, New Hampshire, New Jersey, New Mexico, New York, North Carolina, North Dakota, Ohio (from 12 M. to 5.30 P. M. only), Oklahoma, Oregon, Pennsylvania, Porto Rico, Rhode Island, South Carolina, South Dakota, Tennessee, Texas, Virginia, West Virginia, Washington, Wisconsin and Wyoming, in the years when elections are held therein. First Tuesday after First Monday.

November. Thanksgiving Day: (usually the last Thursday in November): Is observed in all the States, and in the District of Columbia, Puerto Rico, Hawaii and Alaska.

December 25. Christmas Day.

There are no statutory holidays in Mississippi, but by Common consent the Fourth of July, Thanksgiving and Christmas are observed. In New Mexico, Washington's Birthday, Decoration Day, Labor Day, Flag Day (June 14), and Arbor Day are holidays, when so designated by the Governor. In South Carolina, Thursday of Fair Week is a legal holiday.

Arbor Day is observed by the States on different days, usually in the Spring; in Georgia, in December. The dates in the same States often vary from year to year by proclamation.

Mother's Day is observed on the second Sunday in May.

Father's Day is observed on the third Sunday in June.

Saturday Afternoon is a holiday in many of the States and Cities and in the District of Columbia. Sundays are statutory holidays in Canada.

When a Legal Holiday falls on a Sunday, the following day is generally observed.

FACTS OF THE UNITED STATES

PRESIDENTS

1. George Washington.....1789-1797
2. John Adams.....1797-1801
3. Thomas Jefferson.....1801-1809
4. James Madison.....1809-1817
5. James Monroe.....1817-1825
6. John Q. Adams.....1825-1829
7. Andrew Jackson.....1829-1837
8. Martin Van Buren.....1837-1841
9. Wm. H. Harrison.....1841-1841
10. John Tyler.....1841-1845
11. James K. Polk.....1845-1849
12. Zachary Taylor.....1849-1850
13. Millard Fillmore.....1850-1853
14. Franklin Pierce.....1853-1857
15. James Buchanan.....1857-1861
16. Abraham Lincoln.....1861-1865
17. Andrew Johnson.....1865-1869
18. Ulysses S. Grant.....1869-1877
19. Rutherford B. Hayes.....1877-1881
20. James A. Garfield.....1881-1881
21. Chester A. Arthur.....1881-1885
22. Grover Cleveland.....1885-1889
23. Benjamin Harrison.....1889-1893
24. Grover Cleveland.....1893-1897
25. William McKinley.....1897-1901
26. Theodore Roosevelt.....1901-1909
27. William H. Taft.....1909-1913
28. Woodrow Wilson.....1913-1921
29. Warren G. Harding.....1921-1923
30. Calvin Coolidge.....1923-1929
31. Herbert C. Hoover.....1929-1933
32. Franklin D. Roosevelt.....1933-1945
33. Harry S. Truman.....1945-1953
34. Dwight D. Eisenhower.....1953-

STATE CAPITALS

Alabama, Montgomery; Arizona, Phoenix Arkansas, Little Rock; California, Sacramento; Colorado, Denver; Connecticut, Hartford; Delaware, Dover; Florida, Tallahassee; Georgia, Atlanta; Idaho, Boise; Illinois, Springfield; Indiana, Indianapolis; Iowa, Des Moines; Kansas, Topeka; Kentucky, Frankfort; Louisiana, Baton Rouge; Maine, Augusta; Maryland, Annapolis; Massachusetts, Boston; Michigan, Lansing; Minnesota, St. Paul; Mississippi, Jackson; Missouri, Jefferson City; Montana, Helena; Nebraska, Lincoln; Nevada, Carson City; New Hampshire, Concord; New Jersey, Trenton; New Mexico, Santa Fe; New York, Albany; North Carolina, Raleigh; North Dakota, Bismarck; Ohio, Columbus; Oklahoma, Oklahoma City; Oregon, Salem; Pennsylvania, Harrisburg; Rhode Island Providence; South Carolina, Columbia; South Dakota, Pierre; Tennessee, Nashville; Texas, Austin; Utah, Salt Lake City; Vermont, Montpelier; Virginia, Richmond; Washington, Olympia; West Virginia, Charleston; Wisconsin, Madison; Wyoming, Cheyenne.

"DON'TS" IN THE USE OF THE FLAG

The conference called at Washington in June, 1923, to draw up a code covering proper civil usage of the flag, adopted the following list of things to avoid:

1. Do not dip the flag of the United States to any person or any thing. The regimental color, State flag, organization or institutional flag, will render this honor. At sea the flag may be dipped in acknowledgment of the salute of the flag of another nation.
2. Do not display the flag of the United States with the Union down except as a signal of distress.
3. Do not place any other flag or pennant above or to the right of the flag.
4. Do not let the flag of the United States touch the ground or tail in the water.
5. Do not place any object or emblem of any kind on or above the flag of the United States.
6. Do not use the flag as drapery.
7. Do not fasten the flag in such manner as will permit it to be easily torn.
8. Do not drape the flag over the top or sides of a vehicle, train or boat.
9. Do not use the flag to drape over front of a platform or over chairs or benches.
10. Do not display the flag on a float in a parade except on a staff.
11. Do not use the flag as a ceiling covering.
12. Do not use the flag of the United States as a portion of a costume.
13. Do not put lettering upon the flag.
14. Do not use the flag in any advertising.
15. Do not use the flag in such a manner as to cause it to be soiled or damaged.

Population of the United States — 1950 Census

United States..150,697,361

By division and States;

New England:

Maine 913,774
New Hampshire. 533,242
Vermont 377,747
Massachusetts ..4,690,514
Rhode Island... 791,896
Connecticut 2,007,280

Middle Atlantic

New York 14,830,192
New Jersey 4,835,329
Pennsylvania ..10,498,012

East North Central

Ohio 7,946,627
Indiana 3,934,224
Illinois 8,712,176
Michigan 6,371,766
Wisconsin 3,434,575

West North Central

Minnesota 2,982,483
Iowa 2,621,073
Missouri 3,954,653
North Dakota .. 619,636
South Dakota .. 652,740
Nebraska 1,325,510
Kansas 1,905,299

South Atlantic

Delaware 318,085
Maryland 2,343,001
Dis. of Columbia 802,178
Virginia 3,318,680
West Virginia ..2,005,552
North Carolina..4,061,929
South Carolina..2,117,027
Georgia 3,444,578
Florida 2,771,305

East South Central

Kentucky 2,944,806
Tennessee 3,291,718
Alabama 3,061,743
Mississippi 2,178,914

West South Central

Arkansas 1,909,511
Louisiana 2,683,516
Oklahoma 2,233,351
Texas 7,711,194

Mountain

Montana 591,024
Idaho 588,637
Wyoming 290,529
Colorado 1,325,089
New Mexico 681,187
Arizona 749,587
Utah 683,862
Nevada 160,083

Pacific

Washington 2,378,963
Oregon 1,521,341
California 10,586,223

Urban Places of 25,000 *and over;*

Abilene, Texas .. 45,570
Akron, Ohio 274,605
Alameda, Calif. .. 64,430
Albany, Ga. 31,155
Albany, N. Y. ...134,995
Albuquerque, N.M. 96,815
Alexandria, La. .. 34,913
Alexandria, Va. .. 61,738
Alhambra, Calif... 51,359
Aliquippa, Pa. ... 26,132
Allentown, Pa. ...106,756
Alliance, Ohio ... 26,161
Alton, Ill. 32,250
Altoona, Pa. 71,177
Amarillo, Texas... 74,246
Amsterdam, N.Y.. 32,240
Anderson, Ind. ... 46,820
Ann Arbor, Mich.. 48,251
Anniston, Ala. ... 31,066
Appleton, Wisc... 34,010
Arlington, Mass.. 44,353
Asheville, N.C.... 53,000
Ashland, Kentucky 31,131
Athens, Georgia.. 28,180
Atlanta, Ga. 331,314
Atlantic City, N.J. 61,657
Auburn, N. Y..... 36,722
Augusta, Ga. 71,508
Aurora, Ill. 59,576
Austin, Texas 132,459
Bakersfield, Calif.. 34,784
Baltimore, Md. .949,708
Bangor, Maine ... 31,558
Barberton, Ohio .. 27,820
Baton Rouge, La..125,629
Battle Crk., Mich.. 48,666
Bay City, Mich... 52,523
Bayonne, N. J..... 77,203
Beaumont, Texas.. 94,014
Belleville, Ill. 32,721
Belleville, N. J... 32,019
Bellingham, Wash. 34,112
Belmont, Mass.... 27,381
Beloit, Wisc. 29,590
Berkeley, Calif....113,805
Berwyn, Ill. 51,280
Bessemer, Ala. ... 28,445
Bethlehem, Pa. ... 66,340
Beverly, Mass. ... 28,884
Beverly Hills, Cal. 29,032
Billings, Montana. 31,834
Biloxi, Miss. 37,425
Binghamton, N.Y.. 80,674
Birmingham, Ala. 326,037
Bloomfield, N. J... 49,307
Bloomington, Ill... 34,163
Bloomington, Ind.. 28,163
Boise City, Idaho. 34,393
Boston, Mass. 801,444
Bremerton, Wash.. 27,678
Bridgeport, Conn..158,709
Bristol, Conn. ... 35,961
Brookline, Mass... 57,589
Brockton, Mass. .. 62,860
Brownsville, Tex.. 36,066
Buffalo, N. Y.....580,132
Burbank, Calif... 78,577
Burlington, Iowa. 30,613
Burlington, Vt. .. 33,155
Butte, Montana .. 33,251
Cambridge, Mass..120,740
Camden, N. J.....124,555
Canton, Ohio 116,912
Cedar Rapids, Ia. 72,296
Champaign, Ill... 39,563
Charlotte, N. C...134,042
Charl'tesville, Va. 25,969
Charleston, S. C... 70,174
Charleston, W.Va . 73,501
Chattanooga, Tenn.131,041
Chelsea, Mass. ... 38,912
Chester, Pa. 66,039
Cheyenne, Wyo. .. 31,935
Chicago, Ill. ...3,620,962
Chicopee, Mass. .. 49,211
Cicero, Ill. 67,436
Cincinnati, Ohio ..503,998
Clarksburg, W.Va. 32,014
Cleveland, Ohio ..914,808
Cleveland Hts., O. 59,141
Clifton, N. J..... 61,511
Clinton, Iowa ... 30,379
Colo. Spr's., Colo.. 45,472
Columbia, Mo. ... 31,994
Columbia, S. C.... 86,914
Columbus, Ga. ... 79,611
Columbus, Ohio...375,901
Compton, Calif.... 47,991
Concord, N. H.... 27,988
Corp's Christi, T..108,287
Cncl. Bluffs, Iowa 45,429
Covington, Ky.... 64,452
Cranston, R. I. ... 55,060
Cumberland Md.. 37,679
Cuyahoga Fls, N Y. 29,195
Dallas, Texas ...434,462
Danville, Ill. 37,864
Danville, Va. 35,066
Davenport, Iowa .. 74,549
Dayton, Ohio 243,872
Daytona Bch., Fla. 30,187
Dearborn, Mich... 94,994
Decatur, Ill. 66,269
Denver, Colo. 415,786
Des Moines, Iowa.177,965
Detroit, Mich. ..1,849,568
Dubuque, Iowa .. 49,671
Duluth, Minn. ...104,511
Durham, N. C.... 71,311
E. B'k'sf'ld, Cal.. 38,177
E. Chicago, Ind... 54,263
E. Cleveland, O... 40,047
Easton, Pa. 35,632
E. Hartford, Conn. 29,933
East Orange, N.J.. 79,340
E. Providence, R I. 35,871
E. St. Louis, Ill... 82,295
Eau Claire, Wisc.. 36,058
Elgin, Ill. 44,223
Elizabeth, N. J....112,817
Elkhart, Ind. 35,646
Elmira, N. Y. ... 49,716
El Paso, Texas ...130,485
Elyria, Ohio 30,307
Enid, Okla. 36,017
Erie, Pa. 130,803
Euclid, Ohio 41,396
Eugene, Oregon .. 35,879
Evanston, Ill. 73,641
Evansville, Ind. ..128,636
Everett, Mass. ... 45,982
Everett, Wash. ... 33,849
Fairfield, Conn. .. 30,489
Fairmont, W. Va.. 29,346
Fall River, Mass..111,963
Fargo, N. Dakota. 38,256
Fayetteville, N.C.. 34,915
Ferndale, Mich.... 29,670
Fitchburg, Mass... 42,691
Flint, Mich.....163,143
Fond du Lac, Wis. 29,936
Fort Dodge, Iowa. 25,115
Ft. Laud'd'l, Fla.. 36,328
Fort Smith, Ark... 47,942
Fort Wayne, Ind..133,607
Fort Worth, Tex..278,778
Framing'am, Mass. 28,086
Fresno, Calif. ... 91,669
Gadsden, Ala. 55,725
Gainesville, Fla... 26,861
Galesburg, Ill. ... 31,425
Galveston, Texas.. 66,568
Garfield, N. J. ... 27,550
Gary, Indiana ...133,911
Glendale, Calif. .. 95,702
Gloucester, Mass.. 25,167
Grand Forks, N.D. 26,836
Grd. Rpds., Mich..176,515
Granite City, Ill.. 29,465
Grt. Falls, Mont.. 39,214
Green Bay, Wisc.. 52,735
Greensboro, N. C.. 74,389
Greenville, Miss... 29,936
Greenwich, Conn.. 40,835
Greenville, S. C.. 58,161
Hackensack, N. J.. 29,219
Hagerstown, Md.. 36,260
Hamden, Conn. .. 29,715
Hamilton, N. J... 41,156
Hamilton, Ohio .. 57,951
Hammond, Ind. .. 87,594
Hamtramck, Mich. 43,355
Harrisburg, Pa. .. 89,544
Hartford, Conn. ..177,397
Hattiesb'g, Miss.. 29,474
Haverhill, Mass... 47,280
Hazleton, Pa. 35,491
Hempstead, N. Y.. 29,135
Hi'l'd Park, Mich. 46,393
High Point, N.C.. 39,973
Hoboken, N. J.... 50,676
Holyoke, Mass. ... 54,661
Hot Springs, Ark.. 29,307
Houston, Texas ..596,163
H't'gt'n Pk., Cal.. 29,450
Huntington, W.Va. 86,353
Hutchinson, Kan.. 33,575
Independ'ce, Mo... 39,963
Indianapolis, Ind..427,173
Inglewood, Calif... 46,185
Iowa City, Iowa.. 27,212
Irvington, N. J.... 59,201
Ithaca, N. Y..... 29,257
Jackson, Mich. ... 51,088
Jackson, Miss. ... 98,271
Jackson, Tenn. ... 30,207
Jacksonville, Fla..204,517
Jamestown, N. Y.. 43,354
Jefferson City, Mo. 25,099
Jersey City, N. J..299,017
J'ns'n City, Tenn.. 27,778
Johnstown, Pa. ... 63,232
Joliet, Ill. 51,601
Joplin, Mo. 38,711
Kalamazoo, Mich.. 57,704
Kankakee, Ill. ... 25,856
Kannapolis, N. C.. 28,448
Kansas City, Kan..129,553
Kansas City, Mo..456,622
Kearny, N. J. 39,952
Kenosha, Wisc. .. 54,368
Key West, Fla. .. 26,433
Kingston, N. Y... 28,817
Knoxville, Tenn...124,762
Kokomo, Indiana.. 38,672

Lackawanna, N.Y.	27,658
La Crosse, Wisc.	47,535
Lafayette, Ind.	35,568
Lafayette, La.	33,541
La Grange, Ga.	25,025
Lake Charles, La.	41,272
Lakeland, Fla.	30,851
Lakewood, Ohio	68,071
Lancaster, Pa.	63,774
Lansing, Mich.	92,129
Laredo, Texas	51,910
Laurel, Miss.	25,038
Lawrence, Mass.	80,536
Lawton, Okla.	34,757
Lebanon, Pa.	28,134
Lewiston, Maine	40,974
Lexington, Ky.	55,534
Lima, Ohio	50,246
Lincoln, Nebr.	98,884
Lincoln Pk., Mich.	29,310
Linden, N. J.	30,644
Little Rock, Ark.	102,213
Lockport, N. Y.	25,133
Long Bch., Cal.	250,767
Lorain, Ohio	51,202
Los Ang., Cal.	1,970,358
Louisville, Ky.	369,129
Lowell, Mass.	97,249
Lubbock, Texas	71,747
Lynchburg, Va.	47,727
Lynn, Mass.	99,738
Lynwood, Cal.	25,823
Macon, Ga.	70,252
Madison, Wis.	96,056
Malden, Mass.	59,804
Manchester, Conn.	34,116
Manchester, N. H.	82,732
Manitowoc, Wisc.	27,598
Mansfield, Ohio	43,564
Maplewood, N. J.	25,201
Marion, Indiana	30,081
Marion, Ohio	33,817
Mason City, Iowa	27,980
Massillon, Ohio	29,594
Maywood, Ill.	27,473
McKeesport, Pa.	51,502
Medford, Mass.	66,113
Melrose, Mass.	26,988
Memphis, Tenn.	396,000
Meriden, Conn.	44,088
Meridian, Miss.	41,893
Miami, Fla.	249,276
Miami Bch., Fla.	46,282
Mich. City, Ind.	28,395
Middletown, Conn.	29,711
Middletown, Ohio	33,695
Milford, Conn.	26,870
Milwaukee, Wisc.	637,392
Min'apolis, Minn.	521,718
Mishawaka, Ind.	32,913
Mobile, Ala.	129,009
Moline, Ill.	37,397
Monroe, La.	38,572
Montclair, N. J.	43,927
Montgomery, Ala.	106,525
Morg'ntown, W.Va.	25,525
Mt. Vernon, N. Y.	71,899
Muncie, Ind.	58,479
Muskegon, Mich.	48,429
Muskogee, Okla.	37,289
Nashua, N. H.	34,669
Nashville, Tenn.	174,307
New Albany, Ind.	29,346
Newark, N. J.	438,776
Newark, Ohio	34,275
New B'df'd, Mass.	109,189
New Britain, Conn.	73,726
New B'nsw'k, N.J.	38,811
Newburgh, N. Y.	31,956
New Castle, Pa.	48,834
New Haven, Conn.	164,443
New K's'gt'n, Pa.	25,146
New London, Conn.	30,551
New Orleans, La.	570,445
Newport, Ky.	31,044
Newport, R. I.	37,564
N'p't News, Va.	42,358
New R'ch'l, N. Y.	59,725
Newton, Mass.	81,994
N. Y. C., N. Y.	7,891,957
N'g'ra Fls., N. Y.	90,872
Norfolk, Va.	213,513
Norman, Okla.	27,006
Norristown, Pa.	38,126
Nor'h'pt'n, Mass.	29,063
N. Bergen, N. J.	41,560
N. Lit. Rk., Ark.	44,097
Norwalk, Conn.	49,460
Norwood, Ohio	35,001
Nutley, N. J.	26,992
Oakland, Calif.	384,575
Oak Park, Ill.	63,529
Oak Ridge, Tenn.	30,229
Odessa, Texas	29,495
Ogden, Utah	57,112
Okla. City, Okla.	243,504
Omaha, Nebr.	251,117
Orange, N. J.	38,037
Orlando, Fla.	52,367
Oshkosh, Wisc.	41,084
Ottumwa, Iowa	31,570
Owensboro, Ky.	33,651
Paducah, Ky.	32,828
Palo Alto, Calif.	25,475
Panama City, Fla.	25,814
P'k'sb'g, W. Va.	29,684
Parma, Ohio	28,897
Pasadena, Calif.	104,577
Passaic, N. J.	57,702
Paterson, N. J.	139,336
Pawtucket, R. I.	81,436
Pensacola, Fla.	43,479
Peoria, Ill.	111,856
P'th Amb'y, N.J.	41,330
Petersburg, Va.	35,054
Phila., Pa.	2,071,605
Phoenix, Ariz.	106,818
Pine Bluff, Ark.	37,162
Pittsburgh, Pa.	676,806
Pittsfield, Mass.	53,348
Plainfield, N. J.	42,366
Pocatello, Idaho	26,131
Pomona, Calif.	35,405
Pontiac, Mich.	73,681
Port Arthur, Tex.	57,530
Pt. Huron, Mich.	35,725
Portland, Maine	77,634
Portland, Oregon	373,628
Portsmouth, Ohio	36,798
Portsmouth, Va.	80,039
Poughk'psie, N. Y.	41,023
Providence, R. I.	248,674
Provo, Utah	28,937
Pueblo, Colo.	63,685
Quincy, Ill.	41,450
Quincy, Mass.	83,835
Racine, Wisc.	71,193
Raleigh, N. C.	65,679
Rapid City, S.D.	25,310
Reading, Pa.	109,320
Red'do Bch., Cal.	25,226
Redw'd City, Cal.	25,544
Reno, Nevada	32,497
Revere, Mass.	36,763
Richmond, Cal.	99,545
Richmond, Ind.	39,539
Richmond, Va.	230,310
Riverside, Calif.	46,764
Roanoke, Va.	91,921
Rochester, Minn.	29,885
Rochester, N. Y.	332,488
Rockford, Ill.	92,927
Rock Island, Ill.	48,710
R'ky Mt., N. C.	27,697
Rome, Ga.	29,615
Rome, N. Y.	41,682
Roswell, N. Mex.	25,738
Royal Oak, Mich.	46,898
Sacramento, Cal.	137,572
Saginaw, Mich.	92,918
St. Cloud, Minn.	28,410
St. Joseph, Mo.	78,588
St. Louis, Mo.	856,796
St. Paul, Minn.	311,349
St. P't'sb'g, Fla.	96,738
Salem, Mass.	41,880
Salem, Oregon	43,140
Salina, Kansas	26,176
S'lt Lk. City, U.	182,121
San Angelo, Tex.	52,093
San Antonio, Tex.	408,442
San Bern'd'o, Cal.	63,058
San Diego, Cal.	334,387
Sandusky, Ohio	29,375
San Fr'nc'co, Cal.	775,357
San Jose, Calif.	95,280
San Leandro, Cal.	27,542
San Mateo, Calif.	41,782
Santa Ana, Calif.	45,533
Santa B'b'ra, Cal.	44,913
Santa Fe, N. M.	27,998
Santa M'ica, Cal.	71,595
Savannah, Ga.	119,638
Schenectady, N.Y.	91,785
Scranton, Pa.	125,536
Seattle, Wash.	467,591
Shaker Heights, O.	28,229
Sharon, Pa.	26,454
Sheboygan, Wisc.	42,365
Shreveport, La.	127,206
Sioux City, Iowa	83,991
Sioux Falls, S.D.	52,696
Somerville, Mass.	102,351
South Bend, Ind.	115,911
South Gate, Calif.	51,116
Spartanb'g, S. C.	36,795
Spokane, Wash.	161,721
Springfield, Ill.	81,628
Springfield, Mass.	162,399
Springfield, Mo.	66,731
Springfield, Ohio	78,508
Stamford, Conn.	74,283
Steubenville, Ohio	35,872
Stockton, Calif.	70,853
Superior, Wisc.	35,325
Syracuse, N. Y.	220,583
Tacoma, Wash.	143,673
Stratford, Conn.	33,428
Tallahassee, Fla.	27,237
Tampa, Fla.	124,681
Taunton, Mass.	40,109
Teaneck, N. J.	33,772
Temple, Texas	25,467
Terre Haute, Ind.	64,214
Toledo, Ohio	303,616
Topeka, Kansas	78,791
Torrington, Conn.	27,820
Trenton, N. J.	128,009
Troy, N. Y.	72,311
Tucson, Ariz.	45,454
Tulsa, Okla.	182,740
Tuscaloosa, Ala.	46,396
Tyler, Texas	38,968
Union City, N.J.	55,537
Union, N. J.	38,004
Univ'ty City, Mo.	39,892
Utica, N. Y.	101,531
Vallejo, Calif.	26,038
Val'y Str'm, N.Y.	26,854
Vancouver, Wash.	41,664
Vicksburg, Miss.	27,948
Waco, Texas	84,706
Waltham, Mass.	47,187
Warren, Ohio	49,856
Warwick, R. I.	43,028
Washington, D.C.	802,178
Washington, Pa.	26,280
Waterbury, Conn.	104,477
Waterloo, Iowa	65,198
Watertown, N. Y.	34,350
Watertown, Mass.	37,329
Waukegan, Ill.	38,946
Wausau, Wisc.	30,414
Wauwatosa, Wisc.	33,324
West Allis, Wisc.	42,959
W. Hartford, Conn.	44,402
W. Haven, Conn.	32,010
W. N. Y., N. J.	37,683
W. Orange, N. J.	28,605
W. P'm Bch., Fla.	43,162
Weymouth, Mass.	32,690
Wheeling, W.Va.	58,891
W'te Plns., N.Y.	43,466
Wichita, Kansas	168,279
Wich'a F'ls, Tex.	68,042
Wilkes-Barre, Pa.	76,826
Wilkinsburg, Pa.	31,418
Williamsport, Pa.	45,047
Wilmington, Del.	110,356
Wilmington, N.C.	45,043
Winona, Minn.	25,031
W'st'n-S'l'm, N.C.	87,811
Woodbridge, N. J.	35,758
Woonsocket, R. I.	50,211
Worcester, Mass.	203,486
Wyandotte, Mich.	36,846
Yakima, Wash.	38,486
Yonkers, N. Y.	152,798
York, Pa.	59,953
Youngstown, Ohio	168,330
Zanesville, Ohio	40,517

SEED PLANTING TABLES

(Compiled from Reports of the U. S. Department of Agriculture)

NEW ENGLAND

Kind of Crop	Date of Planting	Best Soil	Amount of Seed per Acre	Wks. to Mature
Corn	May 10 to 30	Sandy or clay loam	8 to 12 qts.	14–17
Wheat	Fall or Spring	Clay loam	2 bush.	20
Oats	April to May	Strong loam	2 to 3 bush.	11–15
Barley	April to June 20	Strong loam	2 to 3 bush.	10–15
Rye	April to May, Sept.	Medium loam	5 to 6 pecks	40
Buckwheat	June 1 to 20	Light loam	1 to 1¼ bush.	10–15
White Beans	May to June	Sandy loam	8 to 16 qts.	8–14
Potatoes	April 15 to May 1	Rich loam	8 to 20 bush.	12–20
Turnips	July 1 to August 3	Sandy loam	1 lb.	10
Mangels	April 15 to May 5	Strong, heavy loam	4 to 6 lbs.	17–22
Tobacco	Seed bed April	Sandy loam		9–12
Hay				

MIDDLE STATES

Corn	April 20 to May 30	Medium loam	6 to 8 qts.	16–18
Wheat	Sept. 20 to Oct. 20	Loam	2 bush.	41–43
Oats	March to May	Moist clay loam	2 to 2½ bush.	16–17
Barley	March to May	Clay loam	2 to 2½ bush.	13–16
Rye	Sept. 1 to Oct. 1	Sand or gravel loam	1½ bush.	40–43
Buckwheat	June to July	Loam	½ to 1½ bush.	8–10
White Beans	May to June	Sandy loam	1½ bush.	13–14
Potatoes	March to May	Loam	8 to 15 bush.	14–22
Sweet Potatoes	May to June	Sandy loam	10 to 12 bush.	10–15
Cabbage	March to July	Clay or sandy loam	4 to 8 oz.	8–15
Turnips	July	Loam	2 to 5 lbs.	10–12
Mangels	May	Loam	10 to 15 bush.	15–18
Flax	May	Limestone loam	20 qts.	8–10
Tobacco	Seed bed March	Sandy loam		15–20
Hay, timothy	Aug. to Oct.	Clay loam	6 to 8 qts.	
Hay, clover	Feb. to April	Clay loam	6 qts.	

CENTRAL AND WESTERN STATES

Kind of Crop	Date of Planting	Best Soil	Amount of Seed per Acre	Wks. to Mature
Corn	April 1 to June 1	Black or sandy loam	6 qts.	16–20
Wheat	Fall or Spring	Strong loam	2 bush.	40–42
Oats	April 1 to May 1	Clay loam	2 to 3 bush.	12–14
Barley	Fall or Spring	Clay loam	2 bush.	11–13
Rye	Sept. 1 to 30	Light loam	1 to 2 bush.	35–40
Buckwheat	June	Clay loam	1 to 2 bush.	10–12
White Beans	May 10 to June 10	Clay loam	1½ bush.	12
Potatoes	Mar. 15 to June 1	Sandy loam	5 to 10 bush.	10–20
Turnips	July 15 to Aug. 30	Loam or muck	1 to 6 lbs.	10–16
Mangels	April 1 to May 15	Sandy loam	6 to 8 lbs.	22–24
Flax	Mar. 15 to May 15	Loam	2 to 3 pecks	15–20
Tobacco	Seed bed March	Sandy loam	Oz. to 6 sq. rd.	15–18
Hay	April to May	Clay loam	8 to 15 lbs.	

SOUTHERN STATES

Cotton	Feb. to May 15	Sandy loam	1 to 3 bush.	20–30
Corn	Feb. to June	Rich loam	8 qts.	18–20
Wheat	Sept. to Nov.	Clay loam	2 bush.	43
Oats	Feb., May, Sept.	Clay loam	2½ bush.	17
Barley	April to May	Clay loam	2½ bush.	17
Rye	Sept. to Oct.	Clay loam	1½ bush.	43
White Beans	March to May	Light loam	1 to 2 bush.	7–8
Cabbage	Oct., Mar. to May	Light loam	4 to 8 oz.	14
Watermelons	Mar. 1 to May 10	Rich, light loam	2 to 7 lbs.	16–20
Onions	Feb. 1 to Apr. 10	Loam or muck		16–24
Potatoes	Jan., Feb. to April	Light, loose loam	8 to 10 bush.	11–15
Sweet Potatoes	May to June	Sandy loam	10 to 12 bush.	12–15
Pumpkins	April 1 to May 1	Rich, light loam	4 to 7 lbs.	17–20
Tomatoes	Jan. 1 to Feb. 19	Rich, sandy loam	4 to 9 oz.	14–20
Turnips	Feb., Aug., April	Rich, light loam	2 to 6 lbs.	8–12
Tobacco	Seed bed March	Sandy loam	Oz. to 6 sq. rd.	18–20
Cow Peas	May 1 to July 15	Sandy loam	2 to 5 pecks	6–8

HOME HELPS

KITCHEN WEIGHTS, MEASURES, ETC.

4 large tablespoonsful = ½ gill
1 teacup = 1 gill
1 common sized tumbler = ½ pint
2 cups = 1 pint
2 pints = 1 quart
1 tablespoonful = ½ ounce
1 large wine glass = 2 ounces
8 quarts = 1 peck
4 cups flour = 1 pound
2 cups solid butter = 1 pound
4 quarts = 1 gallon
2 cups granulated sugar = 1 pound
3 cups cornmeal = 1 pound
2⅔ cups brown sugar = 1 pound
2 cups solid meat = 1 pound
2⅔ cups powdered sugar = 1 pound
16 ounces = 1 pound
2 tablespoons butter, sugar, salt = 1 ounce
4 tablespoons flour = 1 ounce
16 tablespoonsful = 1 cupful
60 drops = 1 teaspoonful
8 saltspoonsful = 1 teaspoonful
3 teaspoonsful = 1 tablespoonful
4 tablespoonsful = ¼ cupful
1 cup shelled almonds = ¼ pound
¼ pound cornstarch = 1 cupful

Cup Measures *

1 cup granulated sugar	= ½ pound
1 cup butter	= ½ pound
1 cup lard	= ½ pound
1 cup flour	= ¼ pound
1 cup rice	= ½ pound
1 cup cornmeal	= 5 ounces
1 cup raisins (stemmed)	= 6 ounces
1 cup currants (cleaned)	= 6 ounces
1 cup bread crumbs (stale)	= 2 ounces
1 cup chopped meat	= ½ pound

* Approximate only.

Equivalents of Capacity

(All measures are level full)

3 teaspoons	= 1 tablespoon
½ fluid ounce	= 1 tablespoon
16 tablespoons	= 1 cup
2 gills	= 1 cup
½ liquid pint	= 1 cup
8 fluid ounces	= 1 cup
1 liquid pint	= 2 cups
16 fluid ounces	= 2 cups

Lbs. per bu.	Lbs. per bu.
Apples, 45	Cherries, 56
Barley, 47	Chestnuts, 50
Beans, dried, 60	Clover seed, 60
Beets, 56	Coal, 75
Bran, 20	Coke, 40
Buckwheat, 48	Corn, shelled, 56
Cabbage, 50	Corn, ear, 70
Carrots, 50	Cornmeal, 50
Cement, 100	Cranberries, 40
Charcoal, 20	
Cucumbers, 50	Potatoes (sweet) 54
Currants, 40	Quinces, 48
Grapes, 48	Rice, 45
Grass seed, 14	Rutabaga, 60
Hominy, 60	Rye, 56
Lime, 80	Rye-meal, 60
Oats, 32	Salt (coarse), 85
Onions, 50	Salt (ground), 62
Peaches, 48	Sand, 100
Peanuts, 22	Timothy seed, 45
Pears, 50	Tomatoes, 60
Peas, green, 56	Turnips, 60
Peas, dried, 60	Walnuts, 50
Plums, 64	Wheat, 60
Potatoes, 60	

WEDDING ANNIVERSARIES

1st Year.....Paper	15th Year....Crystal
2nd Year.....Calico	20th Year.....China
3rd Year....Muslin	25th Year. ...Silver
4th Year.....Silk	30th Year.....Pearl
5th Year.....Wood	35th Year.....Coral
6th Year.....Iron	40th Year.....Ruby
7th Year.....Wool	45th Year..Sapphire
8th Year....Bronze	50th Year.....Gold
9th Year...Pottery	55th Year...Emerald
10th Year.....Tin	60th Year..Diamond

75th Year..Diamond

BIRTHSTONES AND FLOWERS

January	Garnet	Snowdrop
February	Amethyst	Primrose
March	Bloodstone and Aquamarine	Violet
April	Diamond	Daisy
May	Emerald	Hawthorn
June	Pearl and Moonstone	Rose
July	Ruby	Water Lily
August	Sardonyx and Peridot	Poppy
September	Sapphire	Morning Glory
October	Opal and Tourmaline	Hops
November	Topaz	Chrysanthemum
December	Turquoise and Lapis Lazuli	Holly

FIRST AID

WHAT TO DO IN CERTAIN EMERGENCIES

First aid is the first care given to help injury or sudden illness until necessary treatment can be given by a physician.

Cuts and Scratches: If severe, stop the bleeding by direct pressure on the wound with a sterile pad. When the bleeding ceases, paint with 2 per cent iodine and let it dry thoroughly before applying bandage or Band-Aid.

Open Wounds: Clean dirty or greasy wounds with high grade benzine, then apply half strength iodine. All open wounds should be covered with gauze or bandage. Do not touch wound with fingers. Do not use anything but accepted antisepties, or blood poisoning may be caused.

Burns: For severe burns call a physician at once. To slight burns apply sterile gauze wrung out in a solution of warm water and baking soda, or apply the 5 per cent tannic acid jelly from your first aid kit. Never put iodine on a burn. Apply any bandage loosely.

Poison Ivy and Sumac: Wash thoroughly with soap and warm water. Apply dressings kept wet with a very strong solution of Epsom salts and cold water; or else apply a thick paste made of soap and warm water, which should be allowed to dry and remain on all night.

Insect Stings: Remove "sting" and apply household ammonia or a paste made of baking soda.

Sprains: Violent stretching or twisting of a joint may cause a sprain. It is characterized by pain and rapid swelling. Keep injured part raised, on pillow if an ankle, in sling if a wrist. Apply compresses wrung out of cold water, or ice bags. Send for a doctor if the case is severe.

Fainting: Keep patient lying down and lower head. Loosen any tight clothing. Apply ammonia inhalant or smelling salts to nose and sprinkle face with cold water.

Shock: Lay patient on back, head low, loosen clothing around neck, chest and abdomen. Keep warm with blankets and hot water bottles. If conscious and able to swallow, give hot, strong coffee, hot milk, or half a teaspoonful of aromatic spirits of ammonia in water.

Fracture: Apply splints reaching above and below the joints of the fractured bone, to permit moving without pain or danger. Three persons are needed for lifting on stretcher—one at head and shoulders, one at hips, and the other at the legs.

Eye Injuries: Loose particles may be removed from eyelid with a clean handkerchief or a bit of cotton rolled on a toothpick. Particles embedded in the eyeball or lid must always be left to a surgeon, or blindness may result. Use cold compress temporarily to relieve pain until doctor arrives.

Sunstroke: Cool head and body — especially head—as quickly as possible with cold compresses, ice bags, or a cool bath. Never give stimulants. Keep head slightly raised. Treat heat exhaustion same as shock.

Fits: Do not attempt to hold patient down. Place any small object between teeth to prevent biting tongue. Let sleep after the attack has passed, as exhaustion usually follows.

Dog Bite: Wash wound with running water, and apply tincture of iodine. Bandage and take to doctor immediately to decide whether Pasteur or Vaccine Treatment is advisable. Have the dog examined by the local health authorities for possible evidence of rabies.

FOR POISONING

First: Send for a physician.

Second: Induce vomiting by tickling throat with feather or finger. Drink hot water or strong mustard and water. Swallow sweet oil or whites of eggs.

SPECIAL POISONS AND ANTIDOTES

Acids: Muriatic, Oxalic, Acetic Sulphuric (Oil of Vitriol), Nitric (Aqua Fortis).

Ant.: Soap suds, magnesia, lime-water.

Prussic Acid: Cyanide of Potassium.

Ant.: Ammonia in water. Dash water in face. Give stimulants.

Carbolic Acid:

Ant.: Flour and water, mucilaginous drinks.

Alkalies: Potash, Lye, Hartshorn, Ammonia.

Ant.: Vinegar or lemon juice in water.

Arsenic: Rat Poison, Paris Green.

Ant.: Milk, raw eggs, sweet oil, lime-water, flour and water.

Bug Poison: Lead, Saltpetre, Corrosive Sublimate, Sugar of Lead, Blue Vitriol.

Ant.: Whites of eggs or milk in large doses.

Chloroform: Chloral, Ether.

Ant.: Give emetic, keep patient aroused; apply mustard plaster over heart and calves of legs; use artificial respiration.

Carbonate of Soda: Copperas, Cobalt.

Ant.: Soap suds and mucilaginous drinks.

Iodine: Antimony, Tartar Emetic.

Ant.: Starch and water, chalk, magnesia, starchy food, strong tea. Apply external heat.

Mercury and its Salts.

Ant.: Whites of Eggs, Milk Mucilages.

Opium: Morphine, Laudanum, Paregoric, Soothing Powders or Syrups.

Ant.: Strong coffee, mustard or ipecac as emetic. Keep awake and moving. Keep warm.

UNIVERSITY OF ILLINOIS-URBANA
917.73AM3I C001 V025
AMERICAN AERIAL COUNTY HISTORY SERIES C
3 0112 025337343